

# UTAH BIG GAME ANNUAL REPORT 2023



Publication No. 24-19



# UTAH BIG GAME ANNUAL REPORT 2023

Prepared by:

**Heather H. Bernales**  
Biometrician

**Kent R. Hersey**  
Big Game Projects Coordinator

**Rusty Robinson**  
Once-in-a-Lifetime Program Coordinator

**Dax Mangus**  
Big Game Program Coordinator

Publication Number 24-19

Annual Performance Report for Federal Aid Project W-65-M, segments 71 and 72

State of Utah  
Department of Natural Resources  
DIVISION OF WILDLIFE RESOURCES

**J. Shirley**  
Division Director

## TABLE OF CONTENTS

|                                     |     |
|-------------------------------------|-----|
| <b>INTRODUCTION</b> .....           | 1   |
| <b>METHODS</b> .....                | 1   |
| <b>MULE DEER</b>                    |     |
| Harvest .....                       | 4   |
| Population trend data .....         | 32  |
| <b>ELK</b>                          |     |
| Harvest .....                       | 61  |
| Population trend data .....         | 101 |
| <b>PRONGHORN</b>                    |     |
| Harvest .....                       | 126 |
| Population trend data .....         | 141 |
| <b>MOOSE</b>                        |     |
| Harvest .....                       | 157 |
| Population trend data .....         | 166 |
| <b>BISON</b>                        |     |
| Harvest .....                       | 172 |
| Population trend data .....         | 176 |
| <b>DESERT BIGHORN SHEEP</b>         |     |
| Harvest .....                       | 180 |
| Population trend data .....         | 185 |
| <b>ROCKY MOUNTAIN BIGHORN SHEEP</b> |     |
| Harvest .....                       | 191 |
| Population trend data .....         | 195 |
| <b>MOUNTAIN GOAT</b>                |     |
| Harvest .....                       | 200 |
| Population trend data .....         | 207 |

## **INTRODUCTION**

This report is a summary of big game harvest information and monitoring efforts for eight species (mule deer, Rocky Mountain elk, pronghorn, Shiras moose, American bison, desert bighorn sheep, Rocky Mountain bighorn sheep, and mountain goat) in the state of Utah. Those species were managed based on species management plans developed through a public review process and approved by Utah's Wildlife Board. This report represents the big game portion of Federal Aid Project W-65-M, segments 71 and 72, grant agreement periods July 1, 2022 through June 30, 2023 and July 1, 2023 through June 30, 2024, respectively. This Federal Aid project covers the 2023–24 hunting seasons, big game surveys conducted in 2023 and 2024, and reports statewide trends for all big game species.

## **METHODS**

### **Annual Harvest Surveys**

Limited-entry harvest for all big game species were determined by mandatory online/telephone reporting. Antlerless deer, elk, pronghorn, and moose harvest were determined by voluntary web/telephone reporting. General-season deer and elk harvest were determined through mixed mode web/telephone surveys of randomized, statistically valid samples of approximately 25% of total license holders.

Based on results from the surveys and online reports, harvest data were projected by the total number of permits to obtain estimates of the number of animals harvested, number of hunters afield, and number of days hunted. To minimize error, harvest data for individual hunts, units, and statewide totals were projected separately. As such, the sum of hunt estimates and unit estimates may not always equal the statewide totals. Additionally, success rates were calculated from the raw data and may not always equal the projected harvest divided by the projected number of hunters afield.

### **Harvest Sex and Age Composition**

For limited-entry units, the average age of harvested animals was obtained from counts of annual rings on teeth submitted by hunters. During general-season hunts, check stations were held to gather information on age and antler size. The sex composition of harvested animals was determined through questions on telephone and online surveys.

### **Population Sex and Age Composition**

Population sex and age composition were determined through the use of ground and/or aerial classification counts. Ground classification was done using a random process during early morning and evening hours, whereas aerial trend counts occurred when counting conditions were favorable and covered all appropriate fall, winter and/or spring use areas. Data collected during classification and trend counts were used to determine annual production and survival of young (doe: fawn, cow: calf ratios), as well as the ratio of bucks or bulls to females in the herds. For deer, annual ground classification counts were conducted immediately after the general-season harvest. For the remaining species, a combination of ground classification counts and aerial trend counts were used to determine population sex and age composition.



## **Population Modeling**

All of the data collected on harvest, survival, recruitment, and population structure were used in computer modeling applications for big game populations in Utah. Computer models were used to help determine the current status of the population (i.e., growing, declining, stable), the future structure of the population under various harvest scenarios, and the number of permits to be allocated.

## **Big Game Movements and Seasonal Distribution**

Ground observations were used to determine movements and seasonal distribution of big game species. Trapping and marking projects were carried out periodically where needed to determine direction and extent of herd movements. That information was obtained through GPS collars to help track movements. Those data were used to design hunts to ensure proper harvest. Ground observations were also used to determine movements and seasonal distribution of big game species.

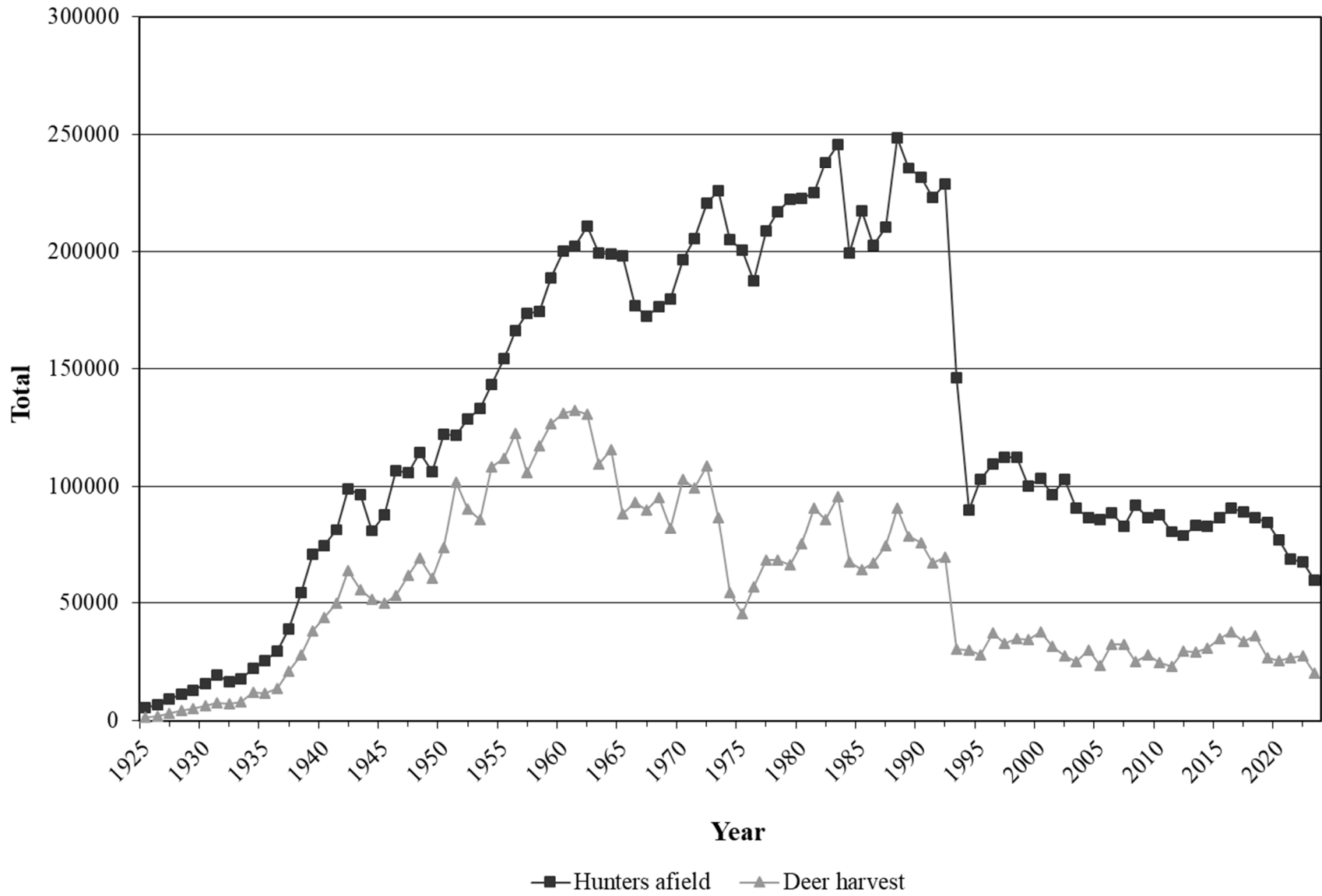
## **Management Unit Boundaries**

Utah has thirty wildlife management units that serve as the basis for big game management recommendations. Boundaries vary slightly by species, so for exact boundary descriptions, refer to that species Unit Management Plan.

MULE DEER



Statewide trends of deer harvest statistics, Utah 1925–2023.



Statewide deer harvest statistics, Utah 1925–1975.

| Year | Regular license harvest |     |       |                   | Control permit harvest |       |       |                   | Archery harvest |     |       |                   | Total harvest |       |       |                   |
|------|-------------------------|-----|-------|-------------------|------------------------|-------|-------|-------------------|-----------------|-----|-------|-------------------|---------------|-------|-------|-------------------|
|      | Buck                    | Doe | Total | Hunters<br>afield | Buck                   | Doe   | Total | Hunters<br>afield | Buck            | Doe | Total | Hunters<br>afield | Buck          | Doe   | Total | Hunters<br>afield |
| 1925 | 1400                    | —   | 1400  | 5650              | —                      | —     | —     | —                 | —               | —   | —     | —                 | 1400          | —     | 1400  | 5650              |
| 1926 | 2000                    | —   | 2000  | 7000              | —                      | —     | —     | —                 | —               | —   | —     | —                 | 2000          | —     | 2000  | 7000              |
| 1927 | 3200                    | —   | 3200  | 9100              | —                      | —     | —     | —                 | —               | —   | —     | —                 | 3200          | —     | 3200  | 9100              |
| 1928 | 4400                    | —   | 4400  | 11300             | —                      | —     | —     | —                 | —               | —   | —     | —                 | 4400          | —     | 4400  | 11300             |
| 1929 | 5000                    | —   | 5000  | 12800             | —                      | —     | —     | —                 | —               | —   | —     | —                 | 5000          | —     | 5000  | 12800             |
| 1930 | 6400                    | —   | 6400  | 15600             | —                      | —     | —     | —                 | —               | —   | —     | —                 | 6400          | —     | 6400  | 15600             |
| 1931 | 7800                    | —   | 7800  | 19500             | —                      | —     | —     | —                 | —               | —   | —     | —                 | 7800          | —     | 7800  | 19500             |
| 1932 | 7113                    | —   | 7113  | 16600             | —                      | —     | —     | —                 | —               | —   | —     | —                 | 7113          | —     | 7113  | 16600             |
| 1933 | 8019                    | —   | 8019  | 17700             | —                      | —     | —     | —                 | —               | —   | —     | —                 | 8019          | —     | 8019  | 17700             |
| 1934 | 11271                   | —   | 11271 | 21485             | —                      | 825   | 825   | 928               | —               | —   | —     | —                 | 11271         | 825   | 12096 | 22413             |
| 1935 | 9640                    | —   | 9640  | 23000             | —                      | 2008  | 2008  | 2598              | —               | —   | —     | —                 | 9640          | 2008  | 11648 | 25598             |
| 1936 | 13800                   | —   | 13800 | 29500             | —                      | —     | —     | —                 | —               | —   | —     | —                 | 13800         | —     | 13800 | 29500             |
| 1937 | 21000                   | —   | 21000 | 38900             | —                      | —     | —     | —                 | —               | —   | —     | —                 | 21000         | —     | 21000 | 38900             |
| 1938 | 25572                   | —   | 25572 | 50000             | —                      | 2428  | 2428  | 4500              | —               | —   | —     | —                 | 25572         | 2428  | 28000 | 54500             |
| 1939 | 28552                   | —   | 28552 | 60000             | —                      | 9448  | 9448  | 10612             | —               | —   | —     | —                 | 28552         | 9448  | 38000 | 70612             |
| 1940 | 32300                   | —   | 32300 | 60000             | —                      | 11700 | 11700 | 14437             | —               | —   | —     | —                 | 32300         | 11700 | 44000 | 74437             |
| 1941 | 34460                   | —   | 34460 | 60000             | —                      | 15540 | 15540 | 21461             | —               | —   | —     | —                 | 34460         | 15540 | 50000 | 81461             |
| 1942 | 35723                   | —   | 35723 | 65000             | 1058                   | 26799 | 27857 | 33823             | 3               | 26  | 29    | 61                | 36784         | 26825 | 63609 | 98884             |
| 1943 | 39690                   | —   | 39690 | 75000             | 450                    | 15556 | 16006 | 21242             | 0               | 12  | 12    | 186               | 40140         | 15568 | 55708 | 96428             |
| 1944 | 40743                   | —   | 40743 | 64672             | —                      | 11027 | 11027 | 16320             | 0               | 7   | 7     | 75                | 40743         | 11034 | 51777 | 81067             |
| 1945 | 37235                   | —   | 37235 | 71734             | 1730                   | 10924 | 12654 | 16160             | 1               | 0   | 1     | 110               | 38966         | 10924 | 49890 | 88004             |
| 1946 | 41580                   | —   | 41580 | 89753             | 1685                   | 10044 | 11729 | 16355             | 12              | 50  | 62    | 248               | 43277         | 10094 | 53371 | 106356            |
| 1947 | 46940                   | —   | 46940 | 88401             | 2608                   | 12274 | 14882 | 17224             | 9               | 41  | 50    | 296               | 49557         | 12315 | 61872 | 105921            |
| 1948 | 53526                   | —   | 53526 | 95073             | 2222                   | 13052 | 15274 | 18961             | 18              | 77  | 95    | 382               | 55766         | 13129 | 68895 | 114416            |
| 1949 | 45414                   | —   | 45414 | 86124             | 2513                   | 12579 | 15092 | 19862             | 5               | 23  | 28    | 244               | 47932         | 12602 | 60534 | 106230            |
| 1950 | 49879                   | —   | 49879 | 93232             | 4496                   | 19021 | 23517 | 28624             | 9               | 12  | 21    | 231               | 54384         | 19033 | 73417 | 122087            |

Statewide deer harvest statistics, Utah 1925–1975 (continued).

| Year | Regular license harvest |       |        |                   | Control permit harvest |       |       |                   | Archery harvest |      |       |                   | Total harvest |       |        |                   |
|------|-------------------------|-------|--------|-------------------|------------------------|-------|-------|-------------------|-----------------|------|-------|-------------------|---------------|-------|--------|-------------------|
|      | Buck                    | Doe   | Total  | Hunters<br>afield | Buck                   | Doe   | Total | Hunters<br>afield | Buck            | Doe  | Total | Hunters<br>afield | Buck          | Doe   | Total  | Hunters<br>afield |
| 1951 | 63030                   | 31244 | 94274  | 112911            | 4265                   | 3041  | 7306  | 8530              | 34              | 23   | 57    | 316               | 67329         | 34308 | 101637 | 121757            |
| 1952 | 52655                   | 26296 | 78951  | 115887            | 3940                   | 7228  | 11168 | 12358             | 12              | 30   | 42    | 429               | 56607         | 33554 | 90161  | 128674            |
| 1953 | 52082                   | 23196 | 75278  | 119958            | 3106                   | 7403  | 10509 | 12419             | 26              | 66   | 92    | 613               | 65214         | 30665 | 95879  | 132990            |
| 1954 | 65117                   | 28327 | 93444  | 123231            | 2493                   | 11959 | 14452 | 19176             | 69              | 108  | 177   | 745               | 67679         | 40394 | 108073 | 143152            |
| 1955 | 72267                   | 21274 | 93541  | 129303            | 2923                   | 15163 | 18086 | 23121             | 129             | 161  | 290   | 1733              | 75319         | 36598 | 111917 | 154157            |
| 1956 | 72947                   | 21923 | 94870  | 133676            | 5191                   | 21917 | 27108 | 29382             | 366             | 241  | 607   | 3159              | 78504         | 44081 | 122585 | 166217            |
| 1957 | 55121                   | 19757 | 74878  | 132797            | 5993                   | 24111 | 30104 | 36289             | 361             | 256  | 617   | 4570              | 61475         | 44124 | 105599 | 173656            |
| 1958 | 66933                   | 23718 | 90651  | 141551            | 4477                   | 21232 | 25709 | 27501             | 455             | 426  | 881   | 5605              | 71865         | 45376 | 117241 | 174657            |
| 1959 | 72850                   | 25450 | 98300  | 149908            | 2948                   | 23830 | 26778 | 31298             | 683             | 554  | 1237  | 7440              | 76481         | 49834 | 126315 | 188646            |
| 1960 | 74802                   | 25959 | 100761 | 150401            | 3271                   | 25087 | 28358 | 41034             | 919             | 907  | 1826  | 8831              | 78992         | 51953 | 130945 | 200266            |
| 1961 | 71979                   | 24397 | 96376  | 155037            | 5809                   | 27915 | 33724 | 37379             | 1219            | 959  | 2178  | 9889              | 79007         | 53271 | 132278 | 202305            |
| 1962 | 69778                   | 27876 | 97654  | 163072            | 4454                   | 16308 | 30762 | 36161             | 1232            | 908  | 2140  | 11546             | 75464         | 55092 | 130556 | 210779            |
| 1963 | 63043                   | 27013 | 90056  | 165531            | 3290                   | 14013 | 17303 | 20920             | 1059            | 981  | 2040  | 12768             | 67392         | 42007 | 109399 | 199219            |
| 1964 | 68612                   | 29937 | 98549  | 169178            | 3658                   | 11405 | 15063 | 18680             | 1088            | 900  | 1988  | 10910             | 73358         | 42242 | 115600 | 198768            |
| 1965 | 51181                   | 24869 | 76050  | 171466            | 1496                   | 8822  | 10318 | 14195             | 1009            | 666  | 1675  | 12635             | 53686         | 34357 | 88043  | 198296            |
| 1966 | 57915                   | 30043 | 87958  | 161529            | 1043                   | 1444  | 2487  | 3224              | 1271            | 1224 | 2495  | 12190             | 60229         | 32711 | 92940  | 176943            |
| 1967 | 53261                   | 31610 | 84871  | 156404            | 1356                   | 1759  | 3115  | 4072              | 1181            | 886  | 2067  | 12108             | 55798         | 34255 | 90053  | 172584            |
| 1968 | 60700                   | 30846 | 91546  | 161209            | 519                    | 498   | 1017  | 1272              | 1494            | 1104 | 2598  | 14164             | 62713         | 32448 | 95161  | 176645            |
| 1969 | 50297                   | 27218 | 77515  | 162265            | 640                    | 1354  | 1994  | 2804              | 1350            | 1062 | 2412  | 14902             | 52287         | 29634 | 81921  | 179971            |
| 1970 | 68243                   | 30510 | 98753  | 178005            | 345                    | 883   | 1228  | 1853              | 1819            | 1189 | 3008  | 16775             | 70407         | 32582 | 102989 | 196633            |
| 1971 | 62924                   | 31351 | 94275  | 185105            | 557                    | 607   | 1164  | 1876              | 1913            | 1913 | 3826  | 18276             | 65394         | 33381 | 98775  | 205257            |
| 1972 | 68712                   | 34351 | 103063 | 197173            | 1085                   | 1027  | 2112  | 3391              | 1834            | 1409 | 3243  | 20047             | 71631         | 36787 | 108418 | 220611            |
| 1973 | 51587                   | 30732 | 82319  | 198726            | 435                    | 315   | 750   | 1841              | 1961            | 1540 | 3501  | 25156             | 53983         | 32587 | 86570  | 225723            |
| 1974 | 45306                   | 7537  | 52843  | 187711            | 169                    | 254   | 423   | 1103              | 807             | 560  | 1367  | 16218             | 46282         | 8351  | 54633  | 205032            |
| 1975 | 41356                   | —     | 41356  | 177056            | 1064                   | 1667  | 2731  | 5869              | 1314            | —    | 1314  | 17625             | 43734         | 1667  | 45401  | 200550            |

Statewide deer harvest statistics, Utah 1976–2023.

| Year | General-season harvest |            |                | Restricted* harvest |            |                | Total harvest |            |                |
|------|------------------------|------------|----------------|---------------------|------------|----------------|---------------|------------|----------------|
|      | Bucks                  | Antlerless | Hunters Afield | Bucks               | Antlerless | Hunters afield | Bucks         | Antlerless | Hunters afield |
| 1976 | 56640                  | —          | 185661         | 288                 | 95         | 1789           | 56928         | 95         | 187450         |
| 1977 | 67164                  | —          | 205104         | 500                 | 751        | 3657           | 67664         | 751        | 208761         |
| 1978 | 65142                  | —          | 212201         | 55                  | 3085       | 4750           | 65197         | 3085       | 216951         |
| 1979 | 60755                  | —          | 213547         | 121                 | 5387       | 8580           | 60876         | 5387       | 222127         |
| 1980 | 65444                  | —          | 208154         | —                   | 9796       | 14388          | 65444         | 9796       | 222542         |
| 1981 | 80627                  | —          | 211467         | —                   | 10182      | 13706          | 80627         | 10182      | 225173         |
| 1982 | 75065                  | —          | 222305         | 29                  | 10890      | 15531          | 75094         | 10890      | 237836         |
| 1983 | 82552                  | —          | 228907         | —                   | 13164      | 16711          | 82552         | 13164      | 245618         |
| 1984 | 63044                  | —          | 193662         | —                   | 4233       | 5766           | 63044         | 4233       | 199428         |
| 1985 | 59045                  | —          | 210313         | 37                  | 5171       | 6801           | 59082         | 5171       | 217114         |
| 1986 | 60610                  | —          | 193977         | 103                 | 6371       | 8572           | 60713         | 6371       | 202549         |
| 1987 | 65969                  | 953        | 200746         | 546                 | 6807       | 9770           | 66515         | 7760       | 210516         |
| 1988 | 68125                  | 1057       | 222372         | 378                 | 21178      | 26313          | 68503         | 22235      | 248685         |
| 1989 | 57381                  | 1169       | 208031         | 350                 | 19473      | 27681          | 57731         | 20642      | 235712         |
| 1990 | 57220                  | 1021       | 207241         | 1588                | 15954      | 24191          | 58808         | 16975      | 231432         |
| 1991 | 51415                  | 1337       | 203625         | 1927                | 12197      | 19356          | 53342         | 13534      | 222981         |
| 1992 | 54804                  | 1266       | 213937         | 1729                | 11866      | 14810          | 56533         | 13132      | 228747         |
| 1993 | 24763                  | 2192       | 140701         | 1261                | 2104       | 5307           | 26024         | 4296       | 146008         |
| 1994 | 27699                  | —          | 86121          | 1528                | 699        | 3859           | 29227         | 699        | 89980          |
| 1995 | 24594                  | —          | 97823          | 1818                | 1418       | 5248           | 26412         | 1418       | 103071         |
| 1996 | 32939                  | 28         | 103892         | 1/638               | 2554       | 5502           | 34577         | 2582       | 109394         |
| 1997 | 28144                  | —          | 105088         | 1656                | 3247       | 7303           | 29800         | 3246       | 112391         |
| 1998 | 30216                  | 187        | 106201         | 1997                | 2688       | 6188           | 32213         | 2875       | 112389         |
| 1999 | 29583                  | 139        | 93290          | 1880                | 2831       | 6561           | 31463         | 2970       | 99851          |
| 2000 | 30728                  | 126        | 94304          | 2303                | 4394       | 9032           | 33031         | 4520       | 103336         |
| 2001 | 25355                  | 112        | 88798          | 2157                | 4039       | 7726           | 27512         | 4151       | 96524          |
| 2002 | 21954                  | 53         | 95264          | 2409                | 3092       | 7454           | 24363         | 3145       | 102718**       |
| 2003 | 20906                  | 89         | 85553          | 1619                | 2435       | 5217           | 22525         | 2524       | 90770          |
| 2004 | 25954                  | 85         | 81260          | 1975                | 2154       | 5245           | 27929         | 2239       | 86505          |
| 2005 | 19688                  | 138        | 81204          | 1832                | 1813       | 4727           | 21520         | 1951       | 85931          |
| 2006 | 28396                  | 122        | 83710          | 2152                | 1734       | 4742           | 30548         | 1856       | 88452          |
| 2007 | 28001                  | 108        | 77525          | 2210                | 1989       | 5222           | 30211         | 2097       | 82747          |
| 2008 | 20755                  | 84         | 86522          | 2102                | 2061       | 5228           | 22857         | 2145       | 91750          |
| 2009 | 22964                  | 122        | 80470          | 2451                | 2474       | 6102           | 25415         | 2596       | 86572          |
| 2010 | 19365                  | 165        | 81482          | 2429                | 2680       | 6243           | 21794         | 2845       | 87725          |
| 2011 | 18929                  | 79         | 75201          | 2362                | 1754       | 5224           | 21291         | 1833       | 80425          |

\*Restricted harvest includes limited-entry, premium limited-entry, once-in-a-lifetime, CWMU, antlerless, and depredation/mitigation.

\*\*In 2002, total hunters afield were estimated.

Statewide deer harvest statistics, Utah 1976–2023 (continued).

| Year | General-season harvest |            |                   | Restricted* harvest |            |                   | Total harvest |            |                   |
|------|------------------------|------------|-------------------|---------------------|------------|-------------------|---------------|------------|-------------------|
|      | Bucks                  | Antlerless | Hunters<br>afield | Bucks               | Antlerless | Hunters<br>afield | Bucks         | Antlerless | Hunters<br>afield |
| 2012 | 25398                  | 162        | 73959             | 2302                | 1549       | 5107              | 27700         | 1711       | 79066             |
| 2013 | 25184                  | 118        | 78187             | 2354                | 1614       | 4993              | 27538         | 1732       | 83180             |
| 2014 | 26105                  | 138        | 77512             | 2266                | 2280       | 5495              | 28371         | 2418       | 83007             |
| 2015 | 29530                  | 184        | 80315             | 2439                | 2703       | 6090              | 31969         | 2887       | 86405             |
| 2016 | 31804                  | 156        | 83947             | 2598                | 3246       | 6728              | 34402         | 3402       | 90675             |
| 2017 | 27333                  | 138        | 81449             | 2593                | 3637       | 7629              | 29926         | 3775       | 84741             |
| 2018 | 29389                  | 203        | 78658             | 2621                | 3847       | 8130              | 32010         | 4050       | 86788             |
| 2019 | 21906                  | 211        | 76574             | 2408                | 3138       | 7813              | 24314         | 3349       | 84387             |
| 2020 | 20167                  | 177        | 70004             | 2508                | 2576       | 6958              | 22675         | 2753       | 76962             |
| 2021 | 22208                  | 100        | 62507             | 2420                | 1903       | 6117              | 24628         | 2003       | 68624             |
| 2022 | 23178                  | 108        | 61872             | 2398                | 1852       | 5781              | 25576         | 1960       | 67653             |
| 2023 | 16902                  | 129        | 54641             | 2149                | 1164       | 5076              | 19051         | 1293       | 59717             |

\*Restricted harvest includes limited-entry, premium limited-entry, CWMU, conservation, antlerless, and depredation/mitigation.

Total buck deer harvest by management unit, Utah 2014–2023.

| Unit  | 2014 | 2015 | 2016 | 2017 | 2018 | 2019 | 2020 | 2021 | 2022 | 2023 |
|---|------|------|------|------|------|------|------|------|------|------|
| 22 Beaver                                   | 1182 | 1342 | 1306 | 1511 | 1240 | 748  | 538  | 436  | 462  | 505  |
| 10 Book Cliffs                              | 371  | 383  | 412  | 407  | 401  | 402  | 332  | 264  | 203  | 212  |
| 1 Box Elder                                 | 1072 | 1311 | 1497 | 1504 | 1452 | 1009 | 1002 | 1265 | 1292 | 1174 |
| 2 Cache                                     | 1646 | 1856 | 1934 | 1278 | 1619 | 1037 | 1003 | 1513 | 1583 | 741  |
| 2D Cache, Crawford Mtn                      | 17   | 15   | 15   | 16   | 19   | 14   | 12   | 13   | 10   | 10   |
| 16B Central Mtns, Manti                     | 2232 | 2215 | 2459 | 2141 | 2412 | 1685 | 1796 | 2220 | 2461 | 1975 |
| 16A Central Mtns, Nebo                      | 1060 | 1238 | 1485 | 1209 | 1300 | 997  | 893  | 1213 | 1266 | 1028 |
| 6 Chalk Creek                               | 957  | 1038 | 1175 | 1078 | 1178 | 917  | 764  | 1063 | 1119 | 418  |
| 5 East Canyon                               | 784  | 1076 | 1081 | 972  | 997  | 691  | 556  | 795  | 535  | 319  |
| 21 Fillmore                                 | 518  | 690  | 739  | 704  | 775  | 631  | 446  | 547  | 612  | 533  |
| 21C Fillmore, Oak Creek LE                  | 23   | 28   | 27   | 30   | 34   | 40   | 42   | 42   | 49   | 48   |
| 15 Henry Mtns                               | 75   | 69   | 69   | 75   | 65   | 55   | 57   | 50   | 48   | 49   |
| 26 Kaiparowits                              | 120  | 145  | 181  | 155  | 120  | 112  | 57   | 46   | *    | *    |
| 7 Kamas                                     | 657  | 704  | 766  | 618  | 628  | 356  | 357  | 482  | 491  | 158  |
| 13B La Sal, Dolores Triangle                | 17   | 15   | 18   | 14   | 18   | 16   | 14   | 19   | 19   | 20   |
| 13A La Sal, La Sal Mtns                     | 545  | 540  | 610  | 607  | 547  | 483  | 446  | 531  | 463  | 591  |
| 23 Monroe                                   | 711  | 743  | 793  | 760  | 592  | 427  | 368  | 318  | 352  | 336  |
| 4 Morgan-South Rich                         | 888  | 923  | 959  | 871  | 1085 | 602  | 602  | 828  | 870  | 217  |
| 24 Mt Dutton                                | 283  | 304  | 367  | 363  | 299  | 155  | 119  | 94   | 80   | 84   |
| 11A Nine Mile, Anthro                       | 154  | 215  | 251  | 262  | 289  | 158  | 227  | 252  | 249  | 123  |
| 11B Nine Mile, Range Creek                  | 282  | 321  | 410  | 367  | 408  | 355  | 332  | 349  | 305  | 274  |
| 8A North Slope, Summit                      | 310  | 322  | 221  | 218  | 274  | 144  | 130  | 128  | 221  | 122  |
| 8BC North Slope, Three Corners/West Daggett | 406  | 492  | 631  | 429  | 619  | 317  | 253  | 315  | 346  | 262  |
| 3 Ogden                                     | 711  | 805  | 929  | 647  | 833  | 570  | 569  | 830  | 754  | 416  |
| 18 Oquirrh-Stansbury                        | 974  | 1014 | 1320 | 1069 | 1060 | 1009 | 687  | 746  | 780  | 792  |
| 28 Panguitch Lake                           | 1134 | 1237 | 1111 | 1249 | 1029 | 932  | 716  | 463  | 785  | 739  |
| 27 Paunsaugunt                              | 160  | 153  | 174  | 172  | 188  | 205  | 216  | 180  | 193  | 186  |

\*Included with Plateau, Boulder



Total buck deer harvest by management unit, Utah 2014–2023 (continued).

| Unit                            | 2014 | 2015 | 2016 | 2017 | 2018 | 2019 | 2020 | 2021 | 2022 | 2023 |
|---------------------------------|------|------|------|------|------|------|------|------|------|------|
| 30 Pine Valley                  | 1313 | 1587 | 1951 | 1816 | 1558 | 1513 | 1523 | 1140 | 603  | 702  |
| 25C Plateau, Boulder            | 824  | 850  | 928  | 721  | 737  | 457  | 375  | 315  | 574  | 564  |
| 25A Plateau, Fishlake           | 585  | 654  | 668  | 517  | 500  | 375  | 315  | 308  | 302  | 323  |
| 25B Plateau, Thousand Lakes     | 76   | 75   | 108  | 105  | 91   | 63   | 63   | 54   | 60   | 50   |
| 14A San Juan, Abajo Mtns        | 904  | 984  | 1129 | 1103 | 958  | 801  | 843  | 868  | 921  | 917  |
| 14B San Juan, Elk Ridge         | 44   | 47   | 74   | 49   | 42   | 48   | 50   | 58   | 57   | 60   |
| 12 San Rafael                   | 305  | 421  | 341  | 434  | 430  | 381  | 394  | 275  | 442  | 363  |
| 9D South Slope, Bonanza         | 127  | 148  | 115  | 188  | 159  | 194  | 185  | *    | *    | *    |
| 9C South Slope, Diamond Mtn     | 116  | 112  | 120  | 119  | 130  | 130  | 147  | 141  | 146  | 148  |
| 9B South Slope, Vernal          | 648  | 704  | 810  | 570  | 748  | 617  | 486  | 619  | 680  | 506  |
| 9A South Slope, Yellowstone     | 663  | 752  | 843  | 690  | 826  | 681  | 605  | 631  | 658  | 493  |
| 20 Southwest Desert             | 176  | 278  | 232  | 225  | 280  | 155  | 187  | 131  | 134  | 76   |
| 17C Wasatch Mtns, Avintaquin    | 402  | 461  | 402  | 328  | 335  | 241  | 298  | 309  | 383  | 280  |
| 17B Wasatch Mtns, Carrant Creek | 950  | 1164 | 1145 | 834  | 1159 | 701  | 797  | 1021 | 1029 | 726  |
| 17A Wasatch Mtns, Salt Lake     | 151  | 158  | 151  | 164  | 188  | 91   | 92   | **   | **   | **   |
| 17A Wasatch Mtns, West          | 1718 | 2272 | 2226 | 1578 | 2172 | 1577 | 1784 | 1976 | 2327 | 969  |
| 19C West Desert, Tintic         | 234  | 359  | 331  | 347  | 331  | 337  | 360  | 260  | 216  | 228  |
| 19B West Desert, Vernon         | 150  | 152  | 154  | 156  | 177  | 184  | 204  | 193  | 164  | 164  |
| 19A West Desert, West           | 101  | 87   | 122  | 125  | 105  | 96   | 87   | 93   | 81   | 102  |
| 29 Zion                         | 1307 | 1501 | 1605 | 1622 | 1594 | 1587 | 1264 | 1230 | 1125 | 1047 |

\*Included with South Slope, Vernal

\*\*Included with Wasatch Mtns, West

Total antlerless\* deer harvest by management unit, Utah 2014–2023.

| Unit  | 2014 | 2015 | 2016 | 2017 | 2018 | 2019 | 2020 | 2021 | 2022 | 2023 |
|---|------|------|------|------|------|------|------|------|------|------|
| 22 Beaver                                   | 79   | 110  | 171  | 182  | 128  | 122  | 78   | 40   | 20   | 32   |
| 10 Book Cliffs                              | 5    | 3    | 3    | 0    | 0    | 0    | 0    | 0    | 0    | 0    |
| 1 Box Elder                                 | 160  | 175  | 161  | 157  | 211  | 234  | 166  | 147  | 177  | 145  |
| 2 Cache                                     | 175  | 171  | 194  | 176  | 279  | 136  | 153  | 99   | 122  | 25   |
| 2C Cache, Crawford Mtn                      | 0    | 0    | 0    | 0    | 0    | 0    | 0    | 0    | 0    | 0    |
| 16B Central Mtns, Manti                     | 179  | 201  | 202  | 228  | 208  | 198  | 159  | 159  | 147  | 80   |
| 16A Central Mtns, Nebo                      | 56   | 53   | 102  | 127  | 125  | 78   | 78   | 53   | 57   | 47   |
| 6 Chalk Creek                               | 80   | 110  | 136  | 161  | 262  | 288  | 177  | 79   | 104  | 20   |
| 5 East Canyon                               | 89   | 109  | 169  | 129  | 337  | 314  | 239  | 246  | 187  | 77   |
| 21 Fillmore                                 | 33   | 31   | 77   | 31   | 16   | 32   | 34   | 21   | 15   | 38   |
| 21C Fillmore, Oak Creek LE                  | 0    | 0    | 0    | 0    | 0    | 0    | 0    | 0    | 0    | 0    |
| 15 Henry Mtns                               | 0    | 0    | 0    | 0    | 0    | 0    | 0    | 0    | 0    | 0    |
| 26 Kaiparowits                              | 5    | 11   | 17   | 0    | 13   | 17   | 11   | 1    | 0    | 0    |
| 7 Kamas                                     | 41   | 25   | 24   | 38   | 47   | 19   | 17   | 24   | 9    | 10   |
| 13B La Sal, Dolores Triangle                | 0    | 0    | 0    | 0    | 0    | 0    | 0    | 0    | 0    | 0    |
| 13A La Sal, La Sal Mtns                     | 0    | 8    | 0    | 0    | 52   | 6    | 7    | 0    | 0    | 2    |
| 23 Monroe                                   | 219  | 247  | 282  | 343  | 134  | 115  | 100  | 47   | 38   | 30   |
| 4 Morgan-South Rich                         | 18   | 23   | 38   | 24   | 15   | 16   | 10   | 11   | 16   | 11   |
| 24 Mt Dutton                                | 73   | 116  | 107  | 131  | 117  | 76   | 32   | 13   | 8    | 28   |
| 11A Nine Mile, Anthro                       | 8    | 18   | 26   | 17   | 32   | 17   | 44   | 15   | 24   | 10   |
| 11B Nine Mile, Range Creek                  | 9    | 5    | 0    | 25   | 50   | 43   | 60   | 77   | 48   | 40   |
| 8A North Slope, Summit                      | 0    | 0    | 0    | 0    | 0    | 0    | 0    | 0    | 0    | 2    |
| 8BC North Slope, Three Corners/West Daggett | 47   | 32   | 63   | 46   | 63   | 36   | 51   | 18   | 22   | 11   |
| 3 Ogden                                     | 28   | 52   | 37   | 55   | 40   | 66   | 55   | 31   | 28   | 8    |
| 18 Oquirrh-Stansbury                        | 34   | 56   | 38   | 32   | 55   | 39   | 83   | 45   | 32   | 29   |
| 28 Panguitch Lake                           | 142  | 194  | 167  | 171  | 148  | 113  | 20   | 16   | 15   | 0    |
| 27 Paunsaugunt                              | 0    | 0    | 6    | 4    | 9    | 9    | 0    | 10   | 3    | 4    |

\*Data includes mitigation harvest.

Total antlerless\* deer harvest by management unit, Utah 2014–2023 (continued).

| Unit                            | 2014 | 2015 | 2016 | 2017 | 2018 | 2019 | 2020 | 2021 | 2022 | 2023 |
|---------------------------------|------|------|------|------|------|------|------|------|------|------|
| 30 Pine Valley                  | 127  | 178  | 226  | 374  | 407  | 385  | 254  | 160  | 121  | 98   |
| 25C Plateau, Boulder            | 113  | 183  | 221  | 394  | 377  | 164  | 73   | 66   | 99   | 88   |
| 25A Plateau, Fishlake           | 8    | 6    | 17   | 37   | 16   | 18   | 15   | 1    | 6    | 2    |
| 25B Plateau, Thousand Lakes     | 8    | 25   | 29   | 14   | 10   | 16   | 7    | 5    | 8    | 30   |
| 14A San Juan, Abajo Mtns        | 48   | 60   | 61   | 58   | 22   | 29   | 29   | 16   | 33   | 30   |
| 14B San Juan, Elk Ridge         | 0    | 0    | 0    | 0    | 0    | 0    | 0    | 0    | 0    | 0    |
| 12 San Rafael                   | 73   | 54   | 55   | 67   | 65   | 44   | 72   | 61   | 62   | 45   |
| 9D South Slope, Bonanza         | 8    | 5    | 0    | 3    | 8    | 11   | 0    | **   | **   | **   |
| 9C South Slope, Diamond Mtn     | 0    | 0    | 0    | 3    | 0    | 0    | 0    | 0    | 0    | 0    |
| 9B South Slope, Vernal          | 129  | 147  | 174  | 120  | 136  | 112  | 173  | 106  | 181  | 94   |
| 9A South Slope, Yellowstone     | 108  | 107  | 171  | 188  | 198  | 182  | 266  | 204  | 183  | 100  |
| 20 Southwest Desert             | 10   | 19   | 38   | 64   | 71   | 43   | 38   | 36   | 27   | 6    |
| 17C Wasatch Mtns, Avintaquin    | 1    | 2    | 2    | 21   | 16   | 30   | 0    | 1    | 0    | 0    |
| 17B Wasatch Mtns, Currant Creek | 34   | 109  | 72   | 10   | 17   | 33   | 35   | 36   | 24   | 8    |
| 17A Wasatch Mtns, Salt Lake     | 46   | 26   | 35   | 25   | 26   | 26   | 39   | ***  | ***  | ***  |
| 17A Wasatch Mtns, West          | 109  | 81   | 111  | 106  | 147  | 118  | 88   | 66   | 65   | 83   |
| 19C West Desert, Tintic         | 37   | 52   | 31   | 54   | 38   | 57   | 28   | 29   | 34   | 27   |
| 19B West Desert, Vernon         | 45   | 24   | 24   | 0    | 4    | 0    | 0    | 0    | 0    | 0    |
| 19A West Desert, West           | 5    | 0    | 12   | 21   | 3    | 10   | 30   | 27   | 28   | 21   |
| 29 Zion                         | 20   | 42   | 103  | 140  | 149  | 92   | 32   | 27   | 8    | 7    |

\*Data includes mitigation harvest. \*\*Included with South Slope, Vernal

\*\*\*Included with Wasatch Mtns, West

Total deer harvest by management unit, Utah 2023.

|        | Unit                           | Buck harvest | Antlerless harvest | Total harvest | Hunters afield | Mean days hunted | Success rate (%) |
|--------|--------------------------------|--------------|--------------------|---------------|----------------|------------------|------------------|
| 22     | Beaver                         | 505          | 32                 | 537           | 1335           | 5.3              | 40.2             |
| 10     | Book Cliffs                    | 212          | 0                  | 212           | 241            | 5.7              | 88.0             |
| 1      | Box Elder                      | 1174         | 145                | 1319          | 3996           | 4.0              | 33.0             |
| 2      | Cache                          | 741          | 25                 | 766           | 4049           | 5.4              | 18.9             |
| 2C     | Cache, Crawford Mtn            | 10           | 0                  | 10            | 12             | 4.5              | 83.3             |
| 16B/12 | Central Mtns, Manti/San Rafael | 2338         | 125                | 2463          | 9124           | 4.6              | 27.0             |
| 16A    | Central Mtns, Nebo             | 1028         | 47                 | 1075          | 4437           | 5.9              | 24.2             |
| 6      | Chalk Creek                    | 418          | 20                 | 438           | 2025           | 4.2              | 21.6             |
| 5      | East Canyon                    | 319          | 77                 | 396           | 2534           | 4.0              | 15.6             |
| 21     | Fillmore                       | 533          | 38                 | 571           | 1674           | 4.3              | 34.1             |
| 21C    | Fillmore, Oak Creek LE         | 48           | 0                  | 48            | 59             | 5.2              | 81.4             |
| 15     | Henry Mtns                     | 49           | 0                  | 49            | 51             | 4.6              | 96.1             |
| 7      | Kamas                          | 158          | 10                 | 168           | 1469           | 4.3              | 11.4             |
| 13B    | La Sal, Dolores Triangle       | 20           | 0                  | 20            | 22             | 4.9              | 90.9             |
| 13A    | La Sal, La Sal Mtns            | 591          | 2                  | 593           | 1187           | 4.8              | 50.0             |
| 23     | Monroe                         | 336          | 30                 | 366           | 734            | 5.1              | 49.9             |
| 4      | Morgan-South Rich              | 217          | 11                 | 228           | 1349           | 3.9              | 16.9             |
| 24     | Mt Dutton                      | 84           | 28                 | 112           | 311            | 5.3              | 36.0             |
| 11     | Nine Mile                      | 397          | 50                 | 447           | 1783           | 4.7              | 25.1             |
| 8      | North Slope                    | 384          | 13                 | 397           | 2306           | 4.7              | 17.2             |
| 3      | Ogden                          | 416          | 8                  | 424           | 2172           | 5.1              | 19.5             |
| 18     | Oquirrh-Stansbury              | 792          | 29                 | 821           | 2284           | 4.4              | 35.9             |
| 28     | Panguitch Lake                 | 739          | 0                  | 739           | 1930           | 4.7              | 38.3             |
| 27     | Paunsaugunt                    | 186          | 4                  | 190           | 238            | 6.3              | 79.8             |
| 30     | Pine Valley                    | 702          | 98                 | 800           | 2551           | 4.2              | 31.4             |
| 25C/26 | Plateau, Boulder/Kaiparowits   | 564          | 88                 | 652           | 1337           | 5.6              | 48.8             |
| 25A    | Plateau, Fishlake              | 323          | 2                  | 325           | 840            | 4.7              | 38.7             |
| 25B    | Plateau, Thousand Lakes        | 50           | 30                 | 80            | 246            | 4.7              | 32.5             |
| 14A    | San Juan, Abajo Mtns           | 917          | 30                 | 947           | 2216           | 4.1              | 42.7             |
| 14B    | San Juan, Elk Ridge            | 60           | 0                  | 60            | 73             | 12.5             | 82.2             |
| 9BD    | South Slope, Bonanza/Vernal    | 506          | 94                 | 600           | 1345           | 5.9              | 44.6             |
| 9C     | South Slope, Diamond Mtn       | 148          | 0                  | 148           | 163            | 5.9              | 90.8             |
| 9A     | South Slope, Yellowstone       | 493          | 100                | 593           | 1410           | 5.8              | 42.1             |
| 20     | Southwest Desert               | 76           | 6                  | 82            | 347            | 5.9              | 23.6             |
| 17BC   | Wasatch Mtns, East             | 1131         | 8                  | 1139          | 4661           | 4.9              | 24.4             |
| 17A    | Wasatch Mtns, West             | 844          | 83                 | 927           | 7804           | 4.6              | 11.9             |
| 19C    | West Desert, Tintic            | 228          | 27                 | 255           | 1122           | 5.2              | 22.7             |
| 19B    | West Desert, Vernon            | 164          | 0                  | 164           | 243            | 7.5              | 67.5             |
| 19A    | West Desert, West              | 102          | 21                 | 123           | 486            | 5.9              | 25.3             |
| 29     | Zion                           | 1047         | 7                  | 1054          | 2585           | 4.7              | 40.8             |

General-season archery\* deer harvest, Utah 2023.

| Unit             | Hunt number | Hunt name                      | Buck harvest | Permits | Hunters afield | Mean days hunted | Success rate (%) |
|------------------|-------------|--------------------------------|--------------|---------|----------------|------------------|------------------|
| 22               | DB1500      | Beaver                         | 29           | 246     | 225            | 8.6              | 13.1             |
| 1                | DB1501      | Box Elder                      | 26           | 792     | 351            | 5.5              | 7.4              |
| 2                | DB1502      | Cache                          | 22           | 734     | 531            | 7.3              | 4.2              |
| 16B/12           | DB1503      | Central Mtns, Manti/San Rafael | 291          | 1445    | 1346           | 6.9              | 21.6             |
| 16A              | DB1504      | Central Mtns, Nebo             | 88           | 727     | 576            | 6.7              | 15.3             |
| 6                | DB1600      | Chalk Creek                    | 31           | 377     | 271            | 6.6              | 11.3             |
| 5                | DB1604      | East Canyon                    | 22           | 324     | 172            | 6.5              | 12.9             |
| 21               | DB1506      | Fillmore                       | 61           | 279     | 255            | 7.4              | 24.0             |
| 7                | DB1508      | Kamas                          | 24           | 317     | 200            | 6.8              | 12.2             |
| 13A              | DB1509      | La Sal, La Sal Mtns            | 95           | 225     | 197            | 6.3              | 48.1             |
| 23               | DB1510      | Monroe                         | 39           | 143     | 129            | 7.6              | 30.1             |
| 4                | DB1608      | Morgan-South Rich              | 8            | 272     | 176            | 6.1              | 4.5              |
| 24               | DB1511      | Mt Dutton                      | 4            | 55      | 49             | 6.9              | 7.7              |
| 11               | DB1512      | Nine Mile                      | 24           | 240     | 194            | 8.6              | 12.5             |
| 8                | DB1513      | North Slope                    | 33           | 431     | 343            | 7.9              | 9.6              |
| 3                | DB1514      | Ogden                          | 11           | 367     | 230            | 6.5              | 4.8              |
| 18               | DB1515      | Oquirrh-Stansbury              | 35           | 377     | 282            | 7.5              | 12.5             |
| 28               | DB1516      | Panguitch Lake                 | 107          | 336     | 299            | 7.2              | 35.7             |
| 30               | DB1517      | Pine Valley                    | 83           | 449     | 406            | 8.1              | 20.4             |
| 25C/26           | DB1518      | Plateau, Boulder/Kaiparowits   | 72           | 238     | 207            | 7.6              | 35.0             |
| 25A              | DB1519      | Plateau, Fishlake              | 36           | 165     | 132            | 8.4              | 27.5             |
| 25B              | DB1520      | Plateau, Thousand Lakes        | 6            | 64      | 47             | 8.3              | 12.0             |
| 14A              | DB1521      | San Juan, Abajo Mtns           | 123          | 416     | 360            | 6.0              | 34.3             |
| 9BD              | DB1522      | South Slope, Bonanza/Vernal    | 58           | 293     | 222            | 7.6              | 26.2             |
| 9A               | DB1523      | South Slope, Yellowstone       | 31           | 194     | 155            | 6.7              | 20.3             |
| 20               | DB1524      | Southwest Desert               | 7            | 60      | 44             | 9.8              | 16.0             |
| 17BC             | DB1525      | Wasatch Mtns, East             | 101          | 815     | 684            | 7.2              | 14.8             |
| 17A              | DB1526      | Wasatch Mtns, West             | 79           | 1316    | 950            | 6.7              | 8.3              |
| 19C              | DB1527      | West Desert, Tintic            | 16           | 144     | 111            | 7.0              | 14.3             |
| 19A              | DB1528      | West Desert, West              | 5            | 81      | 43             | 7.1              | 10.7             |
| 29               | DB1529      | Zion                           | 127          | 437     | 361            | 7.8              | 35.4             |
| Statewide totals |             |                                | 1694         | 12359   | 9548           | 7.3              | 17.7             |

\*Does not include harvest from extended archery season.

Extended archery\* deer harvest, Utah 2023.

| Unit               | Hunt name                | Buck harvest | Antlerless harvest | Total harvest | Hunters afield | Mean days hunted | Success rate (%) |
|--------------------|--------------------------|--------------|--------------------|---------------|----------------|------------------|------------------|
| 1                  | Box Elder                | 26           | 4                  | 30            | 354            | 6.3              | 8.5              |
| 2                  | Cache                    | 9            | 0                  | 9             | 119            | 11.6             | 7.6              |
| 16A                | Central Mtns, Nebo       | 9            | 4                  | 13            | 68             | 14.5             | 19.1             |
| 5                  | East Canyon              | 60           | 34                 | 94            | 929            | 6.2              | 10.1             |
| 11B                | Nine Mile, Range Creek   | 0            | 0                  | 0             | 26             | 10.3             | 0.0              |
| 3                  | Ogden                    | 47           | 4                  | 51            | 354            | 6.4              | 14.4             |
| 18                 | Oquirrh-Stansbury        | 47           | 8                  | 55            | 264            | 5.5              | 20.8             |
| 9B                 | South Slope, Vernal      | 68           | 4                  | 72            | 200            | 11.3             | 36.0             |
| 9A                 | South Slope, Yellowstone | 47           | 0                  | 47            | 111            | 10.4             | 42.3             |
| 17A                | Wasatch Mtns, West       | 81           | 51                 | 132           | 1130           | 5.9              | 11.7             |
| 19C                | West Desert, Tintic      | 26           | 4                  | 30            | 243            | 5.6              | 12.3             |
|                    | Unknown                  | 13           | 0                  | 13            | 85             | 7.3              | 15.3             |
| Statewide totals** |                          | 433          | 113                | 546           | 3091           | 8.5              | 17.7             |

\*Does not include dedicated hunters or youth general-season any weapon deer hunters. Success rates were calculated from projected estimates and not raw data.

\*\*Statewide totals for hunters afield do not equal the sum of the columns because hunters could hunt multiple units.

General-season muzzleloader deer harvest, Utah 2023.

| Unit             | Hunt Number | Hunt name                      | Buck harvest | Permits | Hunters afield | Mean days hunted | Success rate (%) |
|------------------|-------------|--------------------------------|--------------|---------|----------------|------------------|------------------|
| 22               | DB1560      | Beaver                         | 81           | 206     | 183            | 4.5              | 44.3             |
| 1                | DB1561      | Box Elder                      | 127          | 788     | 632            | 4.1              | 20.1             |
| 2                | DB1562      | Cache                          | 105          | 710     | 591            | 4.2              | 17.7             |
| 16B/12           | DB1563      | Central Mtns, Manti/San Rafael | 379          | 1336    | 1164           | 4.1              | 32.6             |
| 16A              | DB1564      | Central Mtns, Nebo             | 161          | 705     | 623            | 4.2              | 25.9             |
| 6                | DB1602      | Chalk Creek                    | 33           | 371     | 276            | 4.2              | 11.9             |
| 5                | DB1606      | East Canyon                    | 29           | 314     | 233            | 3.7              | 12.4             |
| 21               | DB1566      | Fillmore                       | 96           | 243     | 214            | 4.7              | 45.0             |
| 7                | DB1568      | Kamas                          | 38           | 310     | 237            | 4.2              | 15.9             |
| 13A              | DB1569      | La Sal, La Sal Mtns            | 94           | 207     | 178            | 4.5              | 52.9             |
| 23               | DB1570      | Monroe                         | 64           | 117     | 102            | 3.8              | 62.5             |
| 4                | DB1610      | Morgan-South Rich              | 13           | 261     | 175            | 4.1              | 7.7              |
| 24               | DB1571      | Mt Dutton                      | 12           | 45      | 42             | 4.4              | 29.0             |
| 11               | DB1572      | Nine Mile                      | 48           | 227     | 206            | 3.9              | 23.4             |
| 8                | DB1573      | North Slope                    | 68           | 403     | 328            | 4.6              | 20.7             |
| 3                | DB1574      | Ogden                          | 39           | 351     | 279            | 4.2              | 13.9             |
| 18               | DB1575      | Oquirrh-Stansbury              | 86           | 341     | 280            | 4.3              | 30.7             |
| 28               | DB1576      | Panguitch Lake                 | 147          | 304     | 283            | 3.8              | 51.9             |
| 30               | DB1577      | Pine Valley                    | 135          | 413     | 342            | 4.3              | 39.6             |
| 25C/26           | DB1578      | Plateau, Boulder/Kaiparowits   | 95           | 214     | 188            | 4.3              | 50.7             |
| 25A              | DB1579      | Plateau, Fishlake              | 61           | 132     | 125            | 3.9              | 48.6             |
| 25B              | DB1580      | Plateau, Thousand Lakes        | 15           | 63      | 53             | 5.3              | 28.1             |
| 14A              | DB1581      | San Juan, Abajo Mtns           | 191          | 414     | 349            | 4.0              | 54.6             |
| 9BD              | DB1582      | South Slope, Bonanza/Vernal    | 64           | 150     | 138            | 4.1              | 46.2             |
| 9A               | DB1583      | South Slope, Yellowstone       | 60           | 190     | 157            | 3.9              | 37.9             |
| 20               | DB1584      | Southwest Desert               | 12           | 56      | 48             | 5.0              | 25.0             |
| 17BC             | DB1585      | Wasatch Mtns, East             | 181          | 730     | 623            | 4.5              | 29.0             |
| 17A              | DB1586      | Wasatch Mtns, West             | 107          | 1283    | 1073           | 4.4              | 10.0             |
| 19C              | DB1587      | West Desert, Tintic            | 33           | 140     | 125            | 4.7              | 26.1             |
| 19A              | DB1588      | West Desert, West              | 15           | 82      | 66             | 4.4              | 22.2             |
| 29               | DB1589      | Zion                           | 201          | 416     | 380            | 4.0              | 52.8             |
| Statewide totals |             |                                | 2790         | 11522   | 9693           | 4.3              | 28.8             |

General-season early any legal weapon\* deer harvest, Utah 2023.

| Unit             | Hunt number | Hunt name         | Buck harvest | Permits | Hunters afield | Mean days hunted | Success rate (%) |
|------------------|-------------|-------------------|--------------|---------|----------------|------------------|------------------|
| 6                | DB1601      | Chalk Creek       | 26           | 290     | 222            | 3.1              | 11.8             |
| 5                | DB1605      | East Canyon       | 29           | 239     | 166            | 2.9              | 17.2             |
| 21               | DB1591      | Fillmore          | 72           | 202     | 161            | 3.1              | 44.4             |
| 7                | DB1592      | Kamas             | 19           | 243     | 187            | 3.3              | 10.0             |
| 4                | DB1609      | Morgan-South Rich | 5            | 209     | 159            | 3.0              | 3.3              |
| 11               | DB1593      | Nine Mile         | 34           | 185     | 145            | 3.7              | 23.7             |
| 8                | DB1598      | North Slope       | 58           | 322     | 278            | 3.8              | 20.8             |
| 28               | DB1594      | Panguitch Lake    | 125          | 244     | 218            | 3.2              | 57.1             |
| 30               | DB1595      | Pine Valley       | 113          | 340     | 275            | 3.3              | 41.2             |
| 25A              | DB1596      | Plateau, Fishlake | 32           | 110     | 81             | 3.6              | 40.0             |
| 29               | DB1597      | Zion              | 159          | 339     | 309            | 3.4              | 51.3             |
| Statewide totals |             |                   | 672          | 2723    | 2201           | 3.3              | 30.5             |

\*This table does not include data from youth hunters because youth hunters could hunt all general seasons. See youth hunter harvest statistics below.

Youth general-season early any legal weapon\* deer harvest, Utah 2023.

| Unit             | Hunt number | Hunt name         | Buck harvest | Permits | Hunters afield | Mean days hunted | Success rate (%) |
|------------------|-------------|-------------------|--------------|---------|----------------|------------------|------------------|
| 6                | DB1601      | Chalk Creek       | 13           | 88      | 62             | 4.3              | 20.5             |
| 5                | DB1605      | East Canyon       | 10           | 76      | 62             | 4.3              | 15.9             |
| 21               | DB1591      | Fillmore          | 24           | 50      | 47             | 3.8              | 51.9             |
| 7                | DB1592      | Kamas             | 6            | 65      | 45             | 4.3              | 12.5             |
| 4                | DB1609      | Morgan-South Rich | 6            | 57      | 42             | 6.5              | 14.8             |
| 11               | DB1593      | Nine Mile         | 15           | 44      | 37             | 5.9              | 39.1             |
| 8                | DB1598      | North Slope       | 32           | 81      | 62             | 4.1              | 51.4             |
| 28               | DB1594      | Panguitch Lake    | 26           | 58      | 51             | 5.7              | 51.7             |
| 30               | DB1595      | Pine Valley       | 36           | 65      | 62             | 5.6              | 57.9             |
| 25A              | DB1596      | Plateau, Fishlake | 17           | 26      | 24             | 5.5              | 71.4             |
| 29               | DB1597      | Zion              | 55           | 79      | 76             | 5.2              | 73.3             |
| Statewide totals |             |                   | 240          | 689     | 570            | 5.0              | 42.1             |

\*Youth hunters who obtained an early general-season any legal weapon deer permit could hunt all general seasons. This table summarizes data from all 4 seasons (not including extended archery season).



General-season any legal weapon\* deer harvest, Utah 2023.

| Unit             | Hunt number | Hunt name                      | Buck harvest | Permits | Hunters afield | Mean days hunted | Success rate (%) |
|------------------|-------------|--------------------------------|--------------|---------|----------------|------------------|------------------|
| 22               | DB1530      | Beaver                         | 263          | 529     | 489            | 4.5              | 53.7             |
| 1                | DB1531      | Box Elder                      | 459          | 1858    | 1508           | 4.2              | 30.4             |
| 2                | DB1532      | Cache                          | 379          | 1722    | 1425           | 4.0              | 26.6             |
| 16B/12           | DB1533      | Central Mtns, Manti/San Rafael | 975          | 3207    | 2840           | 4.4              | 34.3             |
| 16A              | DB1534      | Central Mtns, Nebo             | 426          | 1634    | 1460           | 4.4              | 29.2             |
| 6                | DB1599      | Chalk Creek                    | 48           | 586     | 439            | 4.1              | 10.9             |
| 5                | DB1603      | East Canyon                    | 54           | 443     | 325            | 3.7              | 16.5             |
| 21               | DB1536      | Fillmore                       | 151          | 423     | 373            | 5.0              | 40.4             |
| 7                | DB1538      | Kamas                          | 29           | 483     | 383            | 4.1              | 7.7              |
| 13A              | DB1539      | La Sal, La Sal Mtns            | 230          | 482     | 410            | 3.9              | 56.1             |
| 23               | DB1540      | Monroe                         | 167          | 301     | 263            | 4.7              | 63.5             |
| 4                | DB1607      | Morgan-South Rich              | 40           | 396     | 304            | 3.7              | 13.3             |
| 24               | DB1541      | Mt Dutton                      | 44           | 114     | 97             | 4.1              | 46.0             |
| 11               | DB1542      | Nine Mile                      | 117          | 364     | 315            | 4.7              | 37.1             |
| 8                | DB1543      | North Slope                    | 130          | 630     | 523            | 4.8              | 24.8             |
| 3                | DB1544      | Ogden                          | 158          | 787     | 670            | 4.1              | 23.6             |
| 18               | DB1545      | Oquirrh-Stansbury              | 341          | 832     | 731            | 4.5              | 46.7             |
| 28               | DB1546      | Panguitch Lake                 | 199          | 493     | 453            | 4.7              | 43.9             |
| 30               | DB1547      | Pine Valley                    | 215          | 739     | 622            | 4.9              | 34.5             |
| 25C/26           | DB1548      | Plateau, Boulder/Kaiparowits   | 260          | 549     | 476            | 4.6              | 54.6             |
| 25A              | DB1549      | Plateau, Fishlake              | 116          | 237     | 186            | 4.9              | 62.3             |
| 25B              | DB1550      | Plateau, Thousand Lakes        | 16           | 74      | 61             | 4.4              | 27.0             |
| 14A              | DB1551      | San Juan, Abajo Mtns           | 354          | 963     | 813            | 4.1              | 43.5             |
| 9BD              | DB1552      | South Slope, Bonanza/Vernal    | 217          | 332     | 291            | 3.5              | 74.5             |
| 9A               | DB1553      | South Slope, Yellowstone       | 215          | 477     | 408            | 3.6              | 52.7             |
| 20               | DB1554      | Southwest Desert               | 38           | 151     | 126            | 5.6              | 30.3             |
| 17BC             | DB1555      | Wasatch Mtns, East             | 521          | 1766    | 1512           | 4.3              | 34.4             |
| 17A              | DB1556      | Wasatch Mtns, West             | 322          | 3003    | 2481           | 4.2              | 13.0             |
| 19C              | DB1557      | West Desert, Tintic            | 98           | 342     | 293            | 4.6              | 33.3             |
| 19A              | DB1558      | West Desert, West              | 47           | 197     | 166            | 4.6              | 28.3             |
| 29               | DB1559      | Zion                           | 320          | 695     | 606            | 5.1              | 52.8             |
| Statewide totals |             |                                | 6949         | 24809   | 21049          | 4.4              | 33.0             |

\*This table does not include data from youth hunters because youth hunters could hunt all general seasons. See youth hunter harvest statistics on the following page.

Youth general-season any legal weapon\* deer harvest, Utah 2023.

| Unit             | Hunt number | Hunt name                      | Buck harvest | Permits | Hunters afield | Mean days hunted | Success rate (%) |
|------------------|-------------|--------------------------------|--------------|---------|----------------|------------------|------------------|
| 22               | DB1530      | Beaver                         | 64           | 118     | 112            | 4.5              | 56.7             |
| 1                | DB1531      | Box Elder                      | 244          | 511     | 432            | 4.3              | 56.5             |
| 2                | DB1532      | Cache                          | 120          | 420     | 383            | 4.9              | 31.4             |
| 16B/12           | DB1533      | Central Mtns, Manti/San Rafael | 357          | 840     | 760            | 5.0              | 47.0             |
| 16A              | DB1534      | Central Mtns, Nebo             | 187          | 495     | 442            | 5.5              | 42.2             |
| 6                | DB1599      | Chalk Creek                    | 45           | 167     | 139            | 4.2              | 32.0             |
| 5                | DB1603      | East Canyon                    | 39           | 186     | 130            | 4.1              | 29.9             |
| 21               | DB1536      | Fillmore                       | 42           | 86      | 81             | 5.4              | 52.2             |
| 7                | DB1538      | Kamas                          | 21           | 130     | 96             | 6.0              | 21.6             |
| 13A              | DB1539      | La Sal, La Sal Mtns            | 73           | 127     | 111            | 4.9              | 65.6             |
| 23               | DB1540      | Monroe                         | 34           | 56      | 48             | 4.5              | 70.0             |
| 4                | DB1607      | Morgan-South Rich              | 23           | 132     | 98             | 3.8              | 23.9             |
| 24               | DB1541      | Mt Dutton                      | 11           | 20      | 20             | 6.7              | 53.8             |
| 11               | DB1542      | Nine Mile                      | 33           | 87      | 78             | 4.8              | 42.9             |
| 8                | DB1543      | North Slope                    | 32           | 170     | 151            | 6.0              | 21.5             |
| 3                | DB1544      | Ogden                          | 68           | 261     | 220            | 5.4              | 30.9             |
| 18               | DB1545      | Oquirrh-Stansbury              | 123          | 203     | 189            | 4.6              | 65.2             |
| 28               | DB1546      | Panguitch Lake                 | 68           | 110     | 104            | 6.0              | 65.5             |
| 30               | DB1547      | Pine Valley                    | 41           | 105     | 101            | 4.8              | 40.0             |
| 25C/26           | DB1548      | Plateau, Boulder/Kaiparowits   | 71           | 101     | 101            | 4.4              | 70.4             |
| 25A              | DB1549      | Plateau, Fishlake              | 24           | 39      | 37             | 5.4              | 65.2             |
| 25B              | DB1550      | Plateau, Thousand Lakes        | 7            | 10      | 10             | 3.3              | 66.7             |
| 14A              | DB1551      | San Juan, Abajo Mtns           | 138          | 284     | 255            | 5.0              | 53.9             |
| 9BD              | DB1552      | South Slope, Bonanza/Vernal    | 47           | 69      | 61             | 6.0              | 76.3             |
| 9A               | DB1553      | South Slope, Yellowstone       | 58           | 110     | 103            | 4.6              | 56.4             |
| 20               | DB1554      | Southwest Desert               | 14           | 24      | 22             | 5.5              | 63.6             |
| 17BC             | DB1555      | Wasatch Mtns, East             | 156          | 442     | 397            | 4.2              | 39.3             |
| 17A              | DB1556      | Wasatch Mtns, West             | 128          | 857     | 736            | 5.5              | 17.4             |
| 19C              | DB1557      | West Desert, Tintic            | 28           | 82      | 67             | 7.3              | 41.5             |
| 19A              | DB1558      | West Desert, West              | 17           | 44      | 39             | 5.5              | 43.5             |
| 29               | DB1559      | Zion                           | 85           | 136     | 125            | 5.7              | 68.2             |
| Statewide totals |             |                                | 2398         | 6422    | 5648           | 5.1              | 42.5             |

\*Youth hunters who obtained a general-season any legal weapon deer permit could hunt all general seasons. This table summarizes data from all 4 seasons (not including extended archery season).

Dedicated hunter\* deer harvest, Utah 2023.

| Unit             | Hunt number | Hunt name                                 | Buck harvest | Permits | Hunters afield | Mean days hunted | Success rate (%) |
|------------------|-------------|---|--------------|---------|----------------|------------------|------------------|
| 22               | DB1769      | Beaver                                    | 65           | 141     | 131            | 9.2              | 49.3             |
| 1                | DB1770      | Box Elder                                 | 14           | 63      | 51             | 8.0              | 27.5             |
| 2                | DB1771      | Cache                                     | 90           | 466     | 406            | 10.2             | 22.2             |
| 16B/12           | DB1772      | Central Mtns, Manti/San Rafael            | 260          | 982     | 921            | 11.3             | 28.2             |
| 16A              | DB1773      | Central Mtns, Nebo                        | 130          | 490     | 463            | 11.8             | 28.1             |
| 4/5/6            | DB1774      | Chalk Creek/East Canyon/Morgan-South Rich | 32           | 197     | 157            | 8.6              | 20.5             |
| 6                | DB1799      | Chalk Creek                               | 7            | 24      | 22             | 9.3              | 30.8             |
| 5                | DB1800      | East Canyon                               | 5            | 39      | 30             | 8.8              | 18.2             |
| 21               | DB1775      | Fillmore                                  | 73           | 177     | 167            | 10.4             | 43.7             |
| 7                | DB1777      | Kamas                                     | 19           | 135     | 116            | 6.9              | 16.4             |
| 13A              | DB1778      | La Sal, La Sal Mtns                       | 74           | 147     | 134            | 8.9              | 55.0             |
| 23               | DB1779      | Monroe                                    | 30           | 76      | 61             | 7.6              | 48.9             |
| 4                | DB1801      | Morgan-South Rich                         | 1            | 9       | 8              | 8.1              | 12.5             |
| 24               | DB1780      | Mt Dutton                                 | 12           | 29      | 28             | 10.6             | 45.0             |
| 11               | DB1781      | Nine Mile                                 | 49           | 159     | 142            | 13.1             | 34.7             |
| 8                | DB1782      | North Slope                               | 28           | 160     | 139            | 10.1             | 20.3             |
| 3                | DB1783      | Ogden                                     | 30           | 128     | 119            | 9.5              | 25.4             |
| 18               | DB1784      | Oquirrh-Stansbury                         | 122          | 253     | 244            | 8.7              | 50.0             |
| 28               | DB1785      | Panguitch Lake                            | 66           | 197     | 178            | 13.1             | 37.0             |
| 30               | DB1786      | Pine Valley                               | 69           | 268     | 251            | 10.1             | 27.6             |
| 25C/26           | DB1787      | Plateau, Boulder/Kaiparowits              | 55           | 145     | 130            | 7.8              | 42.0             |
| 25A              | DB1788      | Plateau, Fishlake                         | 27           | 79      | 71             | 11.4             | 38.1             |
| 25B              | DB1789      | Plateau, Thousand Lakes                   | 5            | 25      | 20             | 7.7              | 27.3             |
| 14A              | DB1790      | San Juan, Abajo Mtns                      | 45           | 157     | 146            | 9.3              | 31.2             |
| 9BD              | DB1791      | South Slope, Bonanza/Vernal               | 47           | 115     | 111            | 8.3              | 42.6             |
| 9A               | DB1792      | South Slope, Yellowstone                  | 57           | 134     | 130            | 8.7              | 43.5             |
| 20               | DB1793      | Southwest Desert                          | 3            | 34      | 34             | 13.5             | 9.1              |
| 17BC             | DB1794      | Wasatch Mtns, East                        | 123          | 542     | 512            | 10.2             | 24.1             |
| 17A              | DB1795      | Wasatch Mtns, West                        | 82           | 654     | 590            | 9.4              | 13.9             |
| 19C              | DB1796      | West Desert, Tintic                       | 24           | 98      | 95             | 13.0             | 25.4             |
| 19A              | DB1797      | West Desert, West                         | 18           | 63      | 59             | 9.9              | 31.0             |
| 29               | DB1798      | Zion                                      | 80           | 292     | 266            | 10.1             | 30.1             |
| Statewide totals |             |   | 1742         | 6478    | 5932           | 9.8              | 29.4             |

\*Dedicated hunters could hunt all 3 general deer seasons. This table summarizes data from all 3 seasons (not including extended archery season).

Premium limited-entry buck deer harvest, Utah 2023.

| Hunt type    | Unit | Hunt number | Hunt name                        | Buck harvest | Permits | Hunters afield | Mean days hunted | Success rate (%) |
|--------------|------|-------------|----------------------------------|--------------|---------|----------------|------------------|------------------|
| Archery      | 15   | DB1000      | Henry Mtns                       | 9            | 10      | 10             | 7.2              | 90.0             |
|              | 27   | DB1001      | Paunsaugunt                      | 27           | 39      | 39             | 9.7              | 69.4             |
| Any weapon   | 15   | DB1003      | Henry Mtns                       | 28           | 28      | 28             | 3.7              | 100.0            |
|              | 27   | DB1004      | Paunsaugunt                      | 72           | 87      | 86             | 6.0              | 83.3             |
| Muzzleloader | 15   | DB1005      | Henry Mtns                       | 11           | 12      | 12             | 3.4              | 91.7             |
|              | 27   | DB1006      | Paunsaugunt                      | 29           | 30      | 30             | 5.6              | 96.4             |
| Multi-season | 15   | DB1007      | Henry Mtns                       | 1            | 1       | 1              | 4.0              | 100.0            |
|              | 27   | DB1008      | Paunsaugunt                      | 4            | 4       | 4              | 18.5             | 100.0            |
|              |      |             | Statewide Sportsman/Conservation | 2            | 2       | 2              | 2.0              | 100.0            |
| Cactus buck  | 27   | DB1058      | Paunsaugunt                      | 12           | 27      | 26             | 5.8              | 45.8             |
| Management   | 27   | DB1010      | Paunsaugunt (any legal weapon)   | 12           | 13      | 13             | 2.2              | 92.3             |
|              | 27   | DB1073      | Paunsaugunt (archery)            | 1            | 4       | 4              | 7.3              | 25.0             |
|              | 27   | DB1074      | Paunsaugunt (muzzleloader)       | 2            | 4       | 4              | 4.5              | 50.0             |

Limited-entry buck deer harvest, Utah 2023.

| Hunt type    | Unit | Hunt number | Hunt name                  | Buck harvest | Permits | Hunters afield | Mean days hunted | Success rate (%) |
|--------------|------|-------------|----------------------------|--------------|---------|----------------|------------------|------------------|
| Archery      | 10   | DB1011      | Book Cliffs                | 32           | 41      | 40             | 4.6              | 78.9             |
|              | 21C  | DB1012      | Fillmore, Oak Creek LE     | 11           | 15      | 15             | 8.4              | 75.0             |
|              | 13B  | DB1013      | La Sal, Dolores Triangle   | 3            | 4       | 4              | 8.3              | 75.0             |
|              | 14B  | DB1014      | San Juan, Elk Ridge        | 14           | 15      | 15             | 7.1              | 93.3             |
|              | 9C   | DB1015      | South Slope, Diamond Mtn   | 25           | 32      | 31             | 6.2              | 80.0             |
|              | 19B  | DB1016      | West Desert, Vernon        | 21           | 48      | 44             | 9.4              | 47.2             |
|              | 10   | DB1075      | Book Cliffs (conservation) | 0            | 2       | 2              | 6.5              | 0.0              |
| Any weapon   | 10A  | DB1017      | Book Cliffs, North         | 85           | 97      | 96             | 4.2              | 89.0             |
|              | 10B  | DB1018      | Book Cliffs, South         | 26           | 26      | 26             | 3.9              | 100.0            |
|              | 21C  | DB1019      | Fillmore, Oak Creek LE     | 29           | 31      | 31             | 4.9              | 93.5             |
|              | 13B  | DB1020      | La Sal, Dolores Triangle   | 13           | 14      | 14             | 2.5              | 92.3             |
|              | 14B  | DB1022      | San Juan, Elk Ridge        | 33           | 39      | 39             | 5.1              | 84.2             |
|              | 9C   | DB1023      | South Slope, Diamond Mtn   | 94           | 102     | 101            | 3.2              | 93.5             |
|              | 19B  | DB1024      | West Desert, Vernon        | 100          | 141     | 137            | 5.0              | 73.3             |
|              | 10   | DB1056      | Book Cliffs (conservation) | 4            | 4       | 4              | 4.5              | 100.0            |
| Muzzleloader | 10   | DB1025      | Book Cliffs                | 38           | 42      | 42             | 3.4              | 90.0             |
|              | 2C   | DB1026      | Cache, Crawford Mtn        | 10           | 12      | 12             | 4.5              | 81.8             |
|              | 21C  | DB1029      | Fillmore, Oak Creek LE     | 7            | 12      | 12             | 4.5              | 54.5             |
|              | 13B  | DB1031      | La Sal, Dolores Triangle   | 4            | 4       | 4              | 3.8              | 100.0            |
|              | 14B  | DB1037      | San Juan, Elk Ridge        | 11           | 18      | 17             | 4.4              | 62.5             |
|              | 9C   | DB1038      | South Slope, Diamond Mtn   | 25           | 27      | 27             | 4.5              | 92.0             |
|              | 19B  | DB1042      | West Desert, Vernon        | 40           | 56      | 56             | 4.9              | 71.7             |
|              | 10   | DB1076      | Book Cliffs (conservation) | 0            | 2       | 2              | 5.0              | 0.0              |
| Multi-season | 10   | DB1044      | Book Cliffs                | 6            | 6       | 6              | 17.0             | 100.0            |
|              | 21C  | DB1045      | Fillmore, Oak Creek LE     | 1            | 1       | 1              | 3.0              | 100.0            |
|              | 14B  | DB1046      | San Juan, Elk Ridge        | 2            | 2       | 2              | 33.5             | 100.0            |
|              | 9C   | DB1047      | South Slope, Diamond Mtn   | 4            | 4       | 4              | 9.7              | 100.0            |
|              | 19B  | DB1048      | West Desert, Vernon        | 3            | 6       | 6              | 10.8             | 50.0             |
| HAMSS        | 10   | DB1090      | Book Cliffs, Floy Canyon   | 3            | 5       | 5              | 5.2              | 60.0             |
|              | 5    | DB1105      | East Canyon                | 2            | 3       | 3              | 4.3              | 66.7             |
|              | 26   | DB1091      | Kaiparowits HAMSS          | 4            | 5       | 5              | 9.6              | 80.0             |

Limited-entry on general-season (muzzleloader) units buck deer harvest, Utah 2023.

| Unit   | Hunt number | Hunt name                      | Buck harvest | Permits | Hunters afield | Mean days hunted | Success rate (%) |
|--------|-------------|--------------------------------|--------------|---------|----------------|------------------|------------------|
| 22     | DB1059      | Beaver                         | 3            | 5       | 5              | 7.0              | 60.0             |
| 1      | DB1077      | Box Elder                      | 13           | 19      | 18             | 4.5              | 71.4             |
| 2      | DB1078      | Cache                          | 1            | 4       | 4              | 6.0              | 33.3             |
| 16B/12 | DB1079      | Central Mtns, Manti/San Rafael | 22           | 42      | 40             | 6.0              | 55.6             |
| 16A    | DB1080      | Central Mtns, Nebo             | 16           | 23      | 23             | 6.6              | 68.2             |
| 6      | DB1100      | Chalk Creek                    | 8            | 13      | 13             | 4.3              | 61.5             |
| 5      | DB1101      | East Canyon                    | 2            | 10      | 10             | 4.4              | 22.2             |
| 21     | DB1028      | Fillmore                       | 8            | 9       | 9              | 5.6              | 88.9             |
| 7      | DB1030      | Kamas                          | 4            | 10      | 9              | 5.4              | 44.4             |
| 13A    | DB1081      | La Sal, La Sal Mtns            | 5            | 7       | 7              | 6.9              | 71.4             |
| 23     | DB1032      | Monroe                         | 2            | 5       | 5              | 6.6              | 40.0             |
| 4      | DB1103      | Morgan-South Rich              | 0            | 9       | 8              | 5.5              | 0.0              |
| 24     | DB1053      | Mt Dutton                      | 1            | 4       | 4              | 6.8              | 25.0             |
| 11     | DB1033      | Nine Mile                      | 6            | 6       | 6              | 3.3              | 100.0            |
| 8      | DB1065      | North Slope                    | 6            | 10      | 9              | 7.3              | 71.4             |
| 3      | DB1054      | Ogden                          | 8            | 12      | 12             | 6.0              | 70.0             |
| 18     | DB1082      | Oquirrh-Stansbury              | 11           | 13      | 13             | 4.9              | 81.8             |
| 28     | DB1083      | Panguitch Lake                 | 1            | 5       | 5              | 5.8              | 25.0             |
| 30     | DB1034      | Pine Valley                    | 10           | 14      | 14             | 5.9              | 71.4             |
| 25C/26 | DB1084      | Plateau, Boulder/Kaiparowits   | 4            | 7       | 7              | 5.3              | 57.1             |
| 25A    | DB1055      | Plateau, Fishlake              | 3            | 5       | 5              | 5.0              | 60.0             |
| 25B    | DB1036      | Plateau, Thousand Lakes        | 1            | 4       | 4              | 5.5              | 25.0             |
| 14A    | DB1085      | San Juan, Abajo Mtns           | 5            | 10      | 10             | 5.4              | 50.0             |
| 9BD    | DB1086      | South Slope, Bonanza/Vernal    | 3            | 5       | 5              | 5.8              | 60.0             |
| 9A     | DB1094      | South Slope, Myton             | 12           | 28      | 25             | 4.5              | 47.8             |
| 9A     | DB1039      | South Slope, Yellowstone       | 5            | 6       | 6              | 6.7              | 83.3             |
| 20     | DB1040      | Southwest Desert               | 2            | 5       | 5              | 8.4              | 40.0             |
| 17BC   | DB1041      | Wasatch Mtns, East             | 13           | 21      | 21             | 5.3              | 60.0             |
| 17A    | DB1087      | Wasatch Mtns, West             | 13           | 37      | 34             | 6.2              | 39.4             |
| 19C    | DB1088      | West Desert, Tintic            | 1            | 5       | 5              | 6.6              | 20.0             |
| 19A    | DB1089      | West Desert, West              | 0            | 5       | 4              | 7.5              | 0.0              |
| 29     | DB1043      | Zion                           | 8            | 15      | 14             | 6.0              | 58.3             |

CWMU buck deer harvest, Utah 2023.

| Unit   | Hunt number | CWMU                    | Buck harvest | Permits | Hunters afield | Mean days hunted | Success rate (%) |
|--------|-------------|-------------------------|--------------|---------|----------------|------------------|------------------|
| 5      | DB1333      | 5S Land and Livestock   | 10           | 15      | 15             | 6.8              | 64.3             |
| 27     | DB1200      | Alton                   | 18           | 21      | 21             | 3.8              | 85.7             |
| 27     | DB1201      | Alton (management buck) | 5            | 5       | 5              | 4.4              | 100.0            |
| 27     | DB1334      | Alton (cactus buck)     | 4            | 4       | 4              | 1.8              | 100.0            |
| 11     | DB1202      | Antelope Creek          | 2            | 3       | 3              | 3.0              | 50.0             |
| 17BC   | DB1203      | Avintaquin Canyon       | 3            | 11      | 11             | 4.4              | 30.0             |
| 4      | DB1204      | Bally Watts             | 8            | 14      | 13             | 4.2              | 63.6             |
| 25A    | DB1205      | Bar J Ranch             | 1            | 6       | 6              | 4.8              | 20.0             |
| 16B/12 | DB1206      | Bear Mountain           | 8            | 10      | 10             | 5.0              | 80.0             |
| 3      | DB1207      | Bear Springs            | 0            | 3       | 3              | 2.3              | 0.0              |
| 6      | DB1335      | Big Piney Ranch         | 3            | 5       | 4              | 1.8              | 75.0             |
| 11     | DB1208      | Black Hawk              | 3            | 5       | 5              | 6.5              | 50.0             |
| 1      | DB1209      | Blind Spring            | 7            | 8       | 8              | 3.6              | 85.7             |
| 1      | DB1211      | Blue Spring Hills       | 8            | 10      | 10             | 5.0              | 75.0             |
| 3      | DB1212      | Bluebell                | 7            | 10      | 10             | 4.1              | 66.7             |
| 25A    | DB1213      | Boobe Hole              | 4            | 20      | 20             | 3.4              | 20.0             |
| 17BC   | DB1215      | Buckhorn Ranch          | 4            | 5       | 4              | 3.5              | 100.0            |
| 16B/12 | DB1216      | Castle Valley Outdoors  | 6            | 7       | 7              | 2.7              | 83.3             |
| 4      | DB1217      | Causey Spring           | 7            | 9       | 9              | 4.3              | 75.0             |
| 4      | DB1219      | Chimney Rock            | 11           | 16      | 16             | 3.3              | 66.7             |
| 1      | DB1328      | Clear Creek             | 0            | 8       | 6              | 5.3              | 0.0              |
| 3      | DB1222      | Coldwater Ranch         | 10           | 13      | 12             | 4.6              | 83.3             |
| 11     | DB1223      | Conover-Jensen          | 13           | 26      | 21             | 3.3              | 61.1             |
| 1      | DB1224      | Cotton Thomas           | 9            | 9       | 9              | 3.0              | 100.0            |
| 17A    | DB1320      | Deer Creek              | 2            | 7       | 7              | 2.7              | 33.3             |
| 14A    | DB1227      | Deer Haven              | 15           | 15      | 15             | 4.5              | 100.0            |
| 4      | DB1228      | Deseret                 | 49           | 87      | 86             | 4.0              | 57.3             |
| 1      | DB1229      | Dilly Ranch             | 8            | 10      | 10             | 3.6              | 80.0             |
| 1      | DB1325      | Double Cone             | 6            | 7       | 7              | 4.2              | 83.3             |
| 5      | DB1339      | Double J Valley         | 2            | 3       | 2              | 4.5              | 100.0            |
| 17A    | DB1230      | Double R Ranch          | 15           | 23      | 23             | 3.4              | 66.7             |
| 1      | DB1231      | Dove Creek              | 13           | 13      | 13             | 2.3              | 100.0            |
| 6      | DB1341      | Dry Creek               | 14           | 20      | 20             | 5.3              | 68.4             |
| 4      | DB1232      | Durst Mountain          | 2            | 8       | 8              | 3.5              | 25.0             |
| 6      | DB1233      | East Fork Chalk Creek   | 22           | 39      | 38             | 7.2              | 57.1             |
| 29     | DB1234      | East Zion               | 12           | 21      | 19             | 7.8              | 64.7             |
| 1      | DB1236      | Engineer Springs        | 4            | 5       | 5              | 2.0              | 80.0             |
| 6      | DB1237      | Ensign Ranches          | 35           | 38      | 38             | 3.0              | 91.2             |
| 1      | DB1342      | Faust Valley            | 3            | 3       | 3              | 3.5              | 100.0            |
| 11     | DB1336      | First Light             | 4            | 4       | 4              | 4.0              | 100.0            |

CWMU buck deer harvest, Utah 2023 (continued).

| Unit   | Hunt number | CWMU                      | Buck harvest | Permits | Hunters afield | Mean days hunted | Success rate (%) |
|--------|-------------|---------------------------|--------------|---------|----------------|------------------|------------------|
| 4      | DB1238      | Folley Ridge              | 6            | 23      | 21             | 4.1              | 30.0             |
| 1      | DB1239      | Fort Ranch                | 1            | 1       | 1              | 4.0              | 100.0            |
| 1      | DB1240      | George Creek              | 6            | 6       | 6              | 2.5              | 100.0            |
| 1      | DB1241      | Golden Spike              | 5            | 6       | 5              | 2.2              | 100.0            |
| 6      | DB1242      | Grass Valley/Clark Canyon | 80           | 129     | 128            | 4.1              | 62.9             |
| 25A    | DB1243      | Grazing Pasture           | 1            | 3       | 3              | 6.0              | 33.3             |
| 3      | DB1244      | Green Canyon              | 3            | 10      | 9              | 9.6              | 33.3             |
| 4      | DB1245      | Guildersleeve             | 13           | 17      | 15             | 3.0              | 85.7             |
| 5      | DB1246      | Hardscrabble              | 2            | 5       | 5              | 4.8              | 40.0             |
| 18     | DB1248      | Heaston East              | 20           | 20      | 20             | 2.5              | 100.0            |
| 16B/12 | DB1249      | Hiawatha                  | 1            | 6       | 6              | 2.8              | 20.0             |
| 17BC   | DB1329      | Indian Canyon             | 5            | 7       | 7              | 3.3              | 66.7             |
| 1      | DB1250      | Indian Creek              | 5            | 16      | 16             | 3.9              | 31.3             |
| 17BC   | DB1251      | Indian Head               | 14           | 15      | 15             | 4.7              | 91.7             |
| 1      | DB1252      | Ingham Peak               | 26           | 37      | 35             | 3.3              | 75.9             |
| 30     | DB1330      | Iron Spring               | 0            | 1       | 0              | 0.0              | 0.0              |
| 13A    | DB1253      | J. B. Ranch               | 3            | 4       | 4              | 3.3              | 75.0             |
| 5      | DB1317      | Jacob's Creek             | 8            | 9       | 9              | 3.5              | 83.3             |
| 25A    | DB1255      | Johnson Mountain Ranch    | 1            | 2       | 2              | 4.5              | 50.0             |
| 1      | DB1256      | Junction Valley           | 40           | 50.0    | 49             | 3.9              | 81.0             |
| 17A    | DB1337      | Little Pole Canyon        | 1            | 4.0     | 4              | 4.3              | 33.3             |
| 17BC   | DB1258      | Little Red Creek          | 6            | 10.0    | 10             | 3.3              | 55.6             |
| 5      | DB1259      | Lone Tree Tunnel Hollow   | 4            | 5.0     | 5              | 2.8              | 80.0             |
| 4      | DB1260      | Middle Ridge              | 3            | 5.0     | 5              | 4.6              | 60.0             |
| 11     | DB1261      | Minnie Maud Ridge         | 28           | 48.0    | 48             | 5.0              | 57.8             |
| 17BC   | DB1263      | Moon Ranch                | 5            | 9.0     | 9              | 5.8              | 50.0             |
| 1      | DB1264      | Mountain Meadow           | 4            | 5.0     | 5              | 3.0              | 75.0             |
| 16A    | DB1327      | Mountain Sky Ranch        | 3.0          | 5.0     | 5              | 9.0              | 60.0             |
| 5      | DB1265      | Mountain Top              | 14.0         | 18.0    | 17             | 4.7              | 81.8             |
| 29     | DB1266      | Mt Carmel                 | 8.0          | 20.0    | 20             | 4.8              | 41.2             |
| 1      | DB1303      | North Peaks               | 3.0          | 4.0     | 4              | 4.0              | 75.0             |
| 1      | DB1269      | North Promontory          | 7.0          | 8.0     | 8              | 3.0              | 85.7             |
| 1      | DB1270      | Nucor West                | 7            | 7       | 7              | 1.8              | 100.0            |
| 16B/12 | DB1271      | Oak Ranch                 | 4            | 13      | 13             | 4.0              | 33.3             |
| 16B/12 | DB1272      | Old Woman Plateau         | 5            | 12      | 8              | 4.1              | 57.1             |
| 21     | DB1322      | Pahvant Ensign            | 8            | 10      | 10             | 3.6              | 77.8             |
| 1      | DB1273      | Park Valley Hereford      | 26           | 40      | 40             | 3.6              | 64.7             |
| 11     | DB1274      | Patmos Ridge              | 4            | 6       | 6              | 5.6              | 60.0             |
| 4      | DB1275      | Pine Canyon               | 13           | 29      | 29             | 4.2              | 43.5             |
| 3      | DB1286      | Pisgah Mountain           | 10           | 11      | 11             | 4.6              | 87.5             |



CWMU buck deer harvest, Utah 2023 (continued).

| Unit   | Hunt number | CWMU                    | Buck harvest | Permits | Hunters afield | Mean days hunted | Success rate (%) |
|--------|-------------|-------------------------|--------------|---------|----------------|------------------|------------------|
| 1      | DB1276      | Plymouth Peak           | 0            | 2       | 2              | 1.0              | 0.0              |
| 1      | DB1277      | Pocatello Valley        | 5            | 6       | 6              | 4.2              | 83.3             |
| 3      | DB1278      | Powder Mountain         | 6            | 10      | 8              | 5.6              | 75.0             |
| 11     | DB1279      | Preston Nutter Ranch    | 2            | 2       | 2              | 3.0              | 100.0            |
| 1      | DB1280      | Promontory Point        | 9            | 10      | 10             | 2.2              | 88.9             |
| 1      | DB1331      | Raft River              | 7            | 9       | 9              | 4.7              | 77.8             |
| 1      | DB1281      | Rattlesnake Pass        | 15           | 17      | 17             | 4.2              | 88.2             |
| 16A    | DB1343      | Red Iron                | 8            | 9       | 9              | 3.0              | 87.5             |
| 13A    | DB1282      | Redd Ranches            | 17           | 19      | 19             | 4.6              | 89.5             |
| 11     | DB1283      | Roan Cliffs             | 9            | 10      | 10             | 3.8              | 88.9             |
| 1      | DB1326      | Rosette                 | 2            | 3       | 3              | 1.3              | 66.7             |
| 8      | DB1324      | Royal Ivory Outfitters  | 2            | 2       | 2              | 3.0              | 100.0            |
| 1      | DB1344      | Salt Wells              | 1            | 3       | 3              | 7.3              | 33.3             |
| 17BC   | DB1285      | Sand Creek              | 1            | 6       | 5              | 3.5              | 25.0             |
| 16B/12 | DB1287      | Scofield Canyons        | 10           | 10      | 10             | 3.3              | 100.0            |
| 16B/12 | DB1288      | Scofield West           | 13           | 15      | 15             | 4.5              | 86.7             |
| 3      | DB1289      | Sharp Mountain          | 8            | 11      | 11             | 3.9              | 72.7             |
| 4      | DB1290      | Skull Crack             | 4            | 5       | 5              | 4.0              | 80.0             |
| 18     | DB1291      | Skull Valley South      | 3            | 4       | 4              | 4.5              | 75.0             |
| 16B/12 | DB1292      | Soldier Summit          | 11           | 13      | 12             | 4.0              | 90.0             |
| 3      | DB1293      | South Canyon            | 7            | 10      | 10             | 4.1              | 71.4             |
| 3      | DB1294      | Spring Creek Acres      | 3            | 4       | 4              | 5.3              | 75.0             |
| 14A    | DB1295      | Spring Creek/Dodge      | 46           | 53      | 50             | 3.3              | 93.2             |
| 6      | DB1297      | Stillman Creek Ranch    | 18           | 28      | 28             | 4.0              | 63.6             |
| 2      | DB1298      | Strawberry Ridge        | 0            | 1       | 1              | 5.0              | 0.0              |
| 14A    | DB1299      | Summit Point            | 15           | 23      | 23             | 5.1              | 64.7             |
| 25C/26 | DB1338      | Sweetwater              | 3            | 3       | 3              | 4.3              | 100.0            |
| 1      | DB1300      | Thatcher Mountain       | 1            | 2       | 2              | 17.5             | 50.0             |
| 17A    | DB1301      | Three C                 | 16           | 20      | 20             | 4.7              | 80.0             |
| 5      | DB1340      | Tunnel Hollow           | 1            | 1       | 1              | 2.0              | 100.0            |
| 6      | DB1304      | Two Bear                | 6            | 10      | 10             | 4.8              | 55.6             |
| 17A    | DB1305      | Wallsburg               | 1            | 3       | 3              | 5.0              | 33.3             |
| 1      | DB1306      | Washakie                | 10           | 10      | 10             | 2.8              | 100.0            |
| 6      | DB1307      | Weber Florence Creek    | 21           | 41      | 40             | 4.2              | 51.6             |
| 1      | DB1308      | West Hills              | 15           | 16      | 16             | 2.7              | 93.3             |
| 11     | DB1332      | West Ridge              | 10           | 22      | 22             | 8.4              | 47.4             |
| 10AC   | DB1309      | West Willow Creek Ranch | 18           | 18      | 18             | 3.1              | 100.0            |
| 1      | DB1310      | White's Valley          | 5            | 5       | 5              | 2.4              | 100.0            |
| 4      | DB1312      | Woodruff Creek South    | 1            | 2       | 2              | 3.0              | 50.0             |

Limited-entry antlerless deer harvest, Utah 2023.

| Unit | Hunt number | Weapon                         | Hunt name                          | Antlerless harvest |      |       | Permits | Hunters afield | Mean days hunted | Success rate (%) |
|------|-------------|--------------------------------|------------------------------------|--------------------|------|-------|---------|----------------|------------------|------------------|
|      |             |                                |                                    | Doe                | Fawn | Total |         |                |                  |                  |
| 5    | DA1027      | Any Legal Weapon               | East Canyon, Davis-North Salt Lake | 19                 | 0    | 19    | 40      | 34             | 3.1              | 55.6             |
| 9A   | DA1044      | Any Legal Weapon               | Myton                              | 17                 | 0    | 17    | 98      | 44             | 7.3              | 37.5             |
| 11   | DA1041      | Any Legal Weapon               | Nine Mile, Green River Valley      | 1                  | 0    | 1     | 24      | 16             | 2.6              | 7.1              |
| 30   | DA1009      | Any Legal Weapon               | Pine Valley, Enterprise            | 20                 | 0    | 20    | 24      | 20             | 1.7              | 100.0            |
| 9B   | DA1047      | Any Legal Weapon               | Vernal-Ouray Valley                | 5                  | 0    | 5     | 48      | 29             | 3.1              | 18.2             |
| 9B   | DA1049      | Archery                        | Ashley Valley                      | 15                 | 1    | 16    | 75      | 48             | 10.8             | 33.3             |
| 21   | DA1048      | Archery                        | Fillmore City                      | 5                  | 1    | 6     | 15      | 10             | 3.4              | 66.7             |
| 21   | DA1045      | Archery                        | Fillmore, Oak City                 | 6                  | 0    | 6     | 15      | 10             | 3.6              | 66.7             |
| 11   | DA1030      | Archery                        | Nine Mile, Price River Valley      | 8                  | 0    | 8     | 25      | 21             | 7.0              | 40.0             |
| 18   | DA1031      | Archery                        | Oquirrh-Stansbury, Settlement Cyn  | 9                  | 0    | 9     | 25      | 21             | 3.9              | 41.2             |
| 14A  | DA1033      | Archery                        | San Juan, Monticello               | 3                  | 0    | 3     | 5       | 3              | 3.0              | 100.0            |
| 14A  | DA1042      | Archery                        | San Juan, Monticello               | 3                  | 0    | 3     | 5       | 4              | 3.0              | 75.0             |
| 1    | DA1001      | Archery, Muzzleloader, Shotgun | Box Elder, West Bear River         | 5                  | 1    | 6     | 30      | 24             | 5.2              | 26.7             |
| 1    | DA1002      | Archery, Muzzleloader, Shotgun | Box Elder, West Bear River         | 4                  | 4    | 8     | 30      | 16             | 6.0              | 46.2             |
| 23   | DA1003      | Archery, Muzzleloader, Shotgun | Monroe/Plateau, Sevier Valley      | 3                  | 0    | 3     | 15      | 12             | 5.0              | 22.2             |
| 11   | DA1046      | Archery, Muzzleloader, Shotgun | Nine Mile, Price River Valley      | 5                  | 2    | 7     | 25      | 16             | 3.5              | 40.0             |
| 30   | DA1018      | Archery, Muzzleloader, Shotgun | Pine Valley, New Harmony           | 6                  | 0    | 6     | 18      | 8              | 2.9              | 62.5             |

CWMU antlerless deer harvest, Utah 2023.

| Unit | Hunt number | CWMU            | Antlerless harvest |      |       | Permits | Hunters afield | Mean days hunted | Success rate (%) |
|------|-------------|-----------------|--------------------|------|-------|---------|----------------|------------------|------------------|
|      |             |                 | Doe                | Fawn | Total |         |                |                  |                  |
| 1    | DA1011      | George Creek    | 3                  | 0    | 3     | 5       | 5              | 1.8              | 60.0             |
| 1    | DA1012*     | Junction Valley | 28                 | 3    | 31    | 20      | 19             | 2.1              | 94.7             |
| 29   | DA1013      | Mt Carmel       | 3                  | 0    | 3     | 4       | 3              | 1.0              | 100.0            |

\*Two-doe permit

Landowner (free permit) deer mitigation harvest by management unit, Utah 2023.

|                  | Unit                         | Antlerless harvest |      |       | Permits | Hunters<br>afield | Success<br>rate* (%) |
|------------------|------------------------------|--------------------|------|-------|---------|-------------------|----------------------|
|                  |                              | Doc                | Fawn | Total |         |                   |                      |
| 22               | Beaver                       | 18                 | 2    | 20    | 69      | 34                | 31.6                 |
| 10               | Book Cliffs                  | 0                  | 0    | 0     | 4       | 0                 | 0.0                  |
| 1                | Box Elder                    | 57                 | 5    | 62    | 175     | 102               | 40.6                 |
| 2                | Cache                        | 16                 | 5    | 21    | 75      | 47                | 26.9                 |
| 16B              | Central Mtns, Manti          | 59                 | 0    | 59    | 192     | 110               | 29.0                 |
| 16A              | Central Mtns, Nebo           | 26                 | 1    | 27    | 51      | 32                | 60.0                 |
| 6                | Chalk Creek                  | 12                 | 4    | 16    | 67      | 29                | 30.8                 |
| 5                | East Canyon                  | 11                 | 0    | 11    | 73      | 43                | 27.8                 |
| 21               | Fillmore                     | 19                 | 0    | 19    | 58      | 38                | 42.3                 |
| 7                | Kamas                        | 10                 | 0    | 10    | 20      | 8                 | 50.0                 |
| 13A              | La Sal, La Sal Mtns          | 2                  | 0    | 2     | 2       | 1                 | 100.0                |
| 23               | Monroe                       | 16                 | 0    | 16    | 80      | 47                | 25.0                 |
| 4                | Morgan-South Rich            | 7                  | 1    | 8     | 12      | 9                 | 83.3                 |
| 24               | Mt Dutton                    | 26                 | 2    | 28    | 72      | 34                | 42.1                 |
| 11               | Nine Mile                    | 18                 | 2    | 20    | 101     | 47                | 42.6                 |
| 8                | North Slope                  | 2                  | 3    | 5     | 33      | 15                | 33.3                 |
| 3                | Ogden                        | 4                  | 0    | 4     | 21      | 19                | 20.0                 |
| 18               | Oquirrh-Stansbury            | 9                  | 0    | 9     | 18      | 14                | 55.6                 |
| 28               | Panguitch Lake               | 0                  | 0    | 0     | 9       | 0                 | 0.0                  |
| 27               | Paunsaugunt                  | 4                  | 0    | 4     | 10      | 2                 | 100.0                |
| 30               | Pine Valley                  | 56                 | 0    | 56    | 104     | 60                | 50.0                 |
| 25C/26           | Plateau, Boulder/Kaiparowits | 63                 | 5    | 68    | 253     | 104               | 37.5                 |
| 25A              | Plateau, Fishlake            | 2                  | 0    | 2     | 28      | 17                | 16.7                 |
| 25B              | Plateau, Thousand Lakes      | 24                 | 0    | 24    | 54      | 26                | 30.8                 |
| 14A              | San Juan, Abajo Mtns         | 19                 | 0    | 19    | 27      | 14                | 62.5                 |
| 12               | San Rafael                   | 26                 | 0    | 26    | 115     | 63                | 23.3                 |
| 9B               | South Slope, Vernal          | 53                 | 4    | 57    | 227     | 131               | 31.0                 |
| 9A               | South Slope, Yellowstone     | 83                 | 0    | 83    | 311     | 160               | 34.9                 |
| 20               | Southwest Desert             | 6                  | 0    | 6     | 43      | 21                | 28.6                 |
| 17C              | Wasatch Mtns, Avintaquin     | 0                  | 0    | 0     | 4       | 0                 | 0.0                  |
| 17B              | Wasatch Mtns, Currant Creek  | 8                  | 0    | 8     | 29      | 18                | 45.5                 |
| 17A              | Wasatch Mtns, West           | 19                 | 9    | 28    | 62      | 36                | 42.9                 |
| 19C              | West Desert, Tintic          | 15                 | 0    | 15    | 45      | 26                | 37.5                 |
| 19A              | West Desert, West            | 13                 | 0    | 13    | 44      | 26                | 33.3                 |
| 29               | Zion                         | 2                  | 2    | 4     | 18      | 12                | 25.0                 |
| Statewide totals |                              | 705                | 45   | 750   | 2506    | 1345              | 35.8                 |

\*Some hunters had multiple permits. Success rates are per hunter.

Hunter (fee permit) deer mitigation harvest by management unit, Utah 2023.

|                  | Unit                         | Antlerless harvest |      |       | Permits | Hunters<br>afield | Success<br>rate* (%) |
|------------------|------------------------------|--------------------|------|-------|---------|-------------------|----------------------|
|                  |                              | Doc                | Fawn | Total |         |                   |                      |
| 22               | Beaver                       | 12                 | 0    | 12    | 21      | 20                | 62.5                 |
| 1                | Box Elder                    | 29                 | 2    | 31    | 47      | 43                | 72.4                 |
| 2                | Cache                        | 4                  | 0    | 4     | 4       | 4                 | 100.0                |
| 16B              | Central Mtns, Manti          | 18                 | 3    | 21    | 44      | 36                | 59.1                 |
| 16A              | Central Mtns, Nebo           | 14                 | 2    | 16    | 30      | 25                | 64.3                 |
| 6                | Chalk Creek                  | 4                  | 0    | 4     | 11      | 7                 | 66.7                 |
| 5                | East Canyon                  | 5                  | 0    | 5     | 7       | 7                 | 75.0                 |
| 21               | Fillmore                     | 6                  | 1    | 7     | 22      | 17                | 44.4                 |
| 23               | Monroe                       | 11                 | 0    | 11    | 16      | 16                | 66.7                 |
| 4                | Morgan-South Rich            | 3                  | 0    | 3     | 3       | 3                 | 100.0                |
| 24               | Mt Dutton                    | 0                  | 0    | 0     | 7       | 7                 | 0.0                  |
| 11               | Nine Mile                    | 14                 | 0    | 14    | 19      | 17                | 89.3                 |
| 8                | North Slope                  | 8                  | 0    | 8     | 9       | 9                 | 83.3                 |
| 3                | Ogden                        | 0                  | 0    | 0     | 1       | 1                 | 0.0                  |
| 18               | Oquirrh-Stansbury            | 3                  | 0    | 3     | 3       | 3                 | 100.0                |
| 30               | Pine Valley                  | 16                 | 0    | 16    | 36      | 31                | 52.9                 |
| 25C/26           | Plateau, Boulder/Kaiparowits | 20                 | 0    | 20    | 32      | 30                | 66.7                 |
| 25B              | Plateau, Thousand Lakes      | 6                  | 0    | 6     | 6       | 6                 | 100.0                |
| 14A              | San Juan, Abajo Mtns         | 5                  | 0    | 5     | 5       | 5                 | 100.0                |
| 12               | San Rafael                   | 19                 | 0    | 19    | 29      | 29                | 64.7                 |
| 9B               | South Slope, Vernal          | 12                 | 0    | 12    | 22      | 19                | 61.5                 |
| 9A               | South Slope, Yellowstone     | 0                  | 0    | 0     | 1       | 0                 | 0.0                  |
| 20               | Southwest Desert             | 0                  | 0    | 0     | 6       | 2                 | 0.0                  |
| 17A              | Wasatch Mtns, West           | 1                  | 0    | 1     | 5       | 4                 | 25.0                 |
| 19C              | West Desert, Tintic          | 4                  | 4    | 8     | 12      | 12                | 66.7                 |
| 19A              | West Desert, West            | 8                  | 0    | 8     | 12      | 12                | 62.5                 |
| 29               | Zion                         | 0                  | 0    | 0     | 1       | 0                 | 0.0                  |
| Statewide totals |                              | 222                | 12   | 234   | 411     | 365               | 62.8                 |

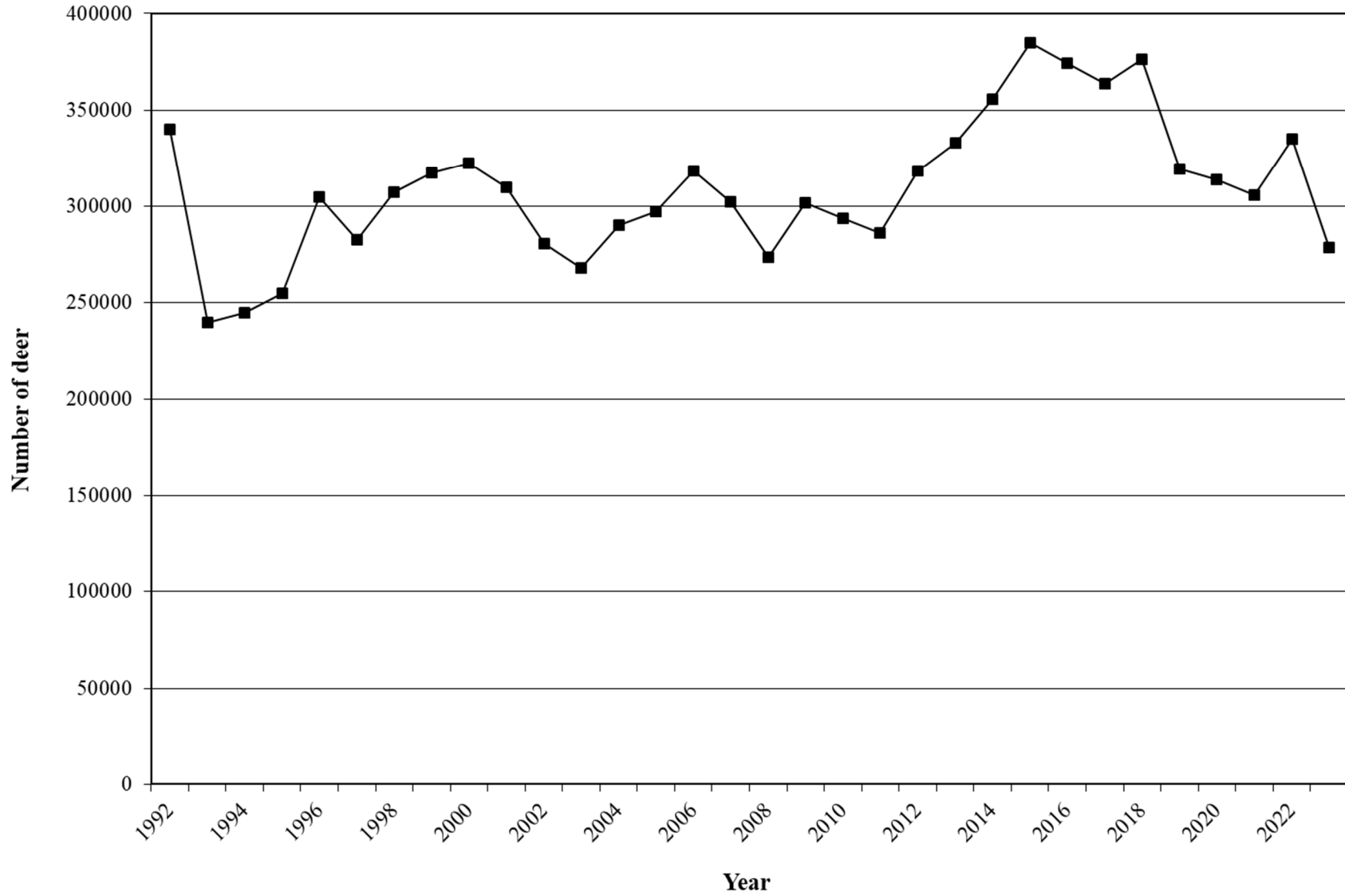
\*Some hunters had multiple permits. Success rates are per hunter.

Average age of harvested buck deer on premium limited-entry units\*, Utah 2005–2023.

| Year                        | Henry Mtns  |                      | Paunsaugunt |                      |
|-----------------------------|-------------|----------------------|-------------|----------------------|
|                             | Average age | Percent 5+ years old | Average age | Percent 5+ years old |
| 2005                        | 4.9         | 63%                  | 4.5         | 41%                  |
| 2006                        | 5.2         | 55%                  | 4.4         | 43%                  |
| 2007                        | 5.4         | 48%                  | 4.6         | 38%                  |
| 2008                        | 4.5         | 38%                  | 4.3         | 37%                  |
| 2009                        | 4.9         | 47%                  | 5.0         | 50%                  |
| 2010                        | 4.9         | 64%                  | 4.6         | 43%                  |
| 2011                        | 5.0         | 63%                  | 5.2         | 68%                  |
| 2012                        | 4.9         | 64%                  | 4.9         | 62%                  |
| 2013                        | 6.2         | 89%                  | 5.3         | 63%                  |
| 2014                        | 6.6         | 75%                  | 4.9         | 48%                  |
| 2015                        | 6.2         | 76%                  | 4.7         | 46%                  |
| 2016                        | 5.5         | 70%                  | 4.7         | 51%                  |
| 2017                        | 5.3         | 68%                  | 5.0         | 57%                  |
| 2018                        | 5.0         | 46%                  | 4.8         | 57%                  |
| 2019                        | 5.3         | 54%                  | 5.2         | 73%                  |
| 2020                        | 5.2         | 65%                  | 5.0         | 67%                  |
| 2021                        | 5.5         | 74%                  | 5.0         | 65%                  |
| 2022                        | 5.7         | 93%                  | 5.4         | 68%                  |
| 2023                        | 5.7         | 69%                  | 5.4         | 65%                  |
| 3-yr average<br>(2021–2023) | 5.6         | 79%                  | 5.3         | 66%                  |

\*Includes CWMU data; does not include management hunts.

Historical statewide mule deer population estimates, Utah 1992–2023.



Deer population estimates and objectives by management unit, Utah 2019–2023.

| Unit             |   | Current objective | Winter population estimate |        |        |        |        |
|------------------|---|-------------------|----------------------------|--------|--------|--------|--------|
|                  |   |                   | 2019                       | 2020   | 2021   | 2022   | 2023   |
| 22               | Beaver                                  | 14000             | 12000                      | 10300  | 9400   | 9200   | 9400   |
| 10               | Book Cliffs                             | 9000              | 4500                       | 4550   | 4250   | 4400   | 5500   |
| 1                | Box Elder                               | 20000             | 10200                      | 10100  | 11700  | 16700  | 17000  |
| 2                | Cache                                   | 25000             | 14350                      | 14100  | 17900  | 20300  | 12500  |
| 12/16B           | Central Mtns, Manti/San Rafael          | 28000             | 25400                      | 24400  | 26500  | 28400  | 26500  |
| 16A              | Central Mtns, Nebo                      | 14000             | 14200                      | 12500  | 13500  | 15000  | 13100  |
| 6                | Chalk Creek                             | 12000             | 10000                      | 9100   | 11250  | 11700  | 5900   |
| 5                | East Canyon                             | 13500             | 12000                      | 12800  | 9800   | 12000  | 2400   |
| 21               | Fillmore                                | 9600              | 6700                       | 6500   | 6700   | 7100   | 8000   |
| 15               | Henry Mtns                              | 2700              | 1000                       | 900    | 900    | 950    | 955    |
| 7                | Kamas                                   | 8000              | 7800                       | 7400   | 7150   | 7700   | 1300   |
| 13B              | La Sal, Dolores Triange                 | 3000              | 1900                       | 1900   | 1900   | 1900   | 1900   |
| 13A              | La Sal, La Sal Mtns                     | 8000              | 5500                       | 6500   | 5900   | 5500   | 5500   |
| 23               | Monroe                                  | 7000              | 5400                       | 5200   | 5000   | 5000   | 5000   |
| 4                | Morgan-South Rich                       | 16000             | 11600                      | 10000  | 10700  | 10800  | 1900   |
| 24               | Mt Dutton                               | 3200              | 2500                       | 2200   | 2000   | 1960   | 1980   |
| 11               | Nine Mile                               | 8500              | 6900                       | 6800   | 6500   | 6600   | 6300   |
| 8                | North Slope                             | 10000             | 6350                       | 5800   | 5300   | 6200   | 5800   |
| 3                | Ogden                                   | 11000             | 8800                       | 8600   | 9900   | 9900   | 6500   |
| 18               | Oquirrh-Stansbury                       | 11600             | 9900                       | 10000  | 9600   | 9900   | 9500   |
| 28               | Panguitch Lake                          | 11000             | 10500                      | 10100  | 10000  | 8600   | 9000   |
| 27               | Paunsaugunt                             | 6500              | 5200                       | 4500   | 5200   | 5100   | 5400   |
| 30               | Pine Valley                             | 19500             | 19700                      | 19500  | 15500  | 18000  | 16000  |
| 25C/26           | Plateau, Boulder/Kaiparowits            | 8500              | 7000                       | 6750   | 6550   | 7050   | 7650   |
| 25A              | Plateau, Fishlake                       | 7000              | 5100                       | 4900   | 4400   | 4500   | 4600   |
| 25B              | Plateau, Thousand Lakes                 | 1400              | 1000                       | 850    | 750    | 760    | 600    |
| 14A              | San Juan, Abajo Mtns                    | 13500             | 9400                       | 11000  | 12400  | 12400  | 11900  |
| 14B              | San Juan, Elk Ridge                     | 2000              | 600                        | 750    | 950    | 950    | 950    |
| 9BCD             | South Slope, Bonanza/Diamond Mtn/Vernal | 13000             | 8850                       | 9200   | 9800   | 11200  | 9500   |
| 9A               | South Slope, Yellowstone                | 11000             | 7000                       | 7700   | 7000   | 8400   | 7400   |
| 20               | Southwest Desert                        | 3500              | 3000                       | 2900   | 2250   | 2400   | 2300   |
| 17C              | Wasatch Mtns, Avintaquin                | 4000              | 3300                       | 3800   | 3700   | 4000   | 3600   |
| 17B              | Wasatch Mtns, Currant Creek             | 17000             | 11800                      | 13700  | 13500  | 16900  | 15500  |
| 17A              | Wasatch Mtns, West                      | 22600             | 21900                      | 22600  | 16000  | 18700  | 12700  |
| 19               | West Desert                             | 11200             | 9000                       | 8000   | 7000   | 7800   | 7800   |
| 29               | Zion                                    | 19500             | 19200                      | 18000  | 15500  | 17000  | 16800  |
| Statewide totals |   | 404900            | 319550                     | 313900 | 305700 | 334970 | 278635 |



Adult and fawn deer survival by management unit, Utah 2022–23.

| Unit                           | n    | Adult survival $\pm$ SE | n   | Fawn survival $\pm$ SE |
|--------------------------------|------|-------------------------|-----|------------------------|
| Beaver                         | 39   | 0.89 $\pm$ 0.05         | —   | —                      |
| Book Cliffs                    | 34   | 0.94 $\pm$ 0.04         | —   | —                      |
| Box Elder                      | 58   | 0.79 $\pm$ 0.05         | —   | —                      |
| Cache                          | 73   | 0.53 $\pm$ 0.08         | 38  | 0.05 $\pm$ 0.11        |
| Central Mtns, Manti/San Rafael | 74   | 0.74 $\pm$ 0.05         | —   | —                      |
| Central Mtns, Nebo             | 49   | 0.65 $\pm$ 0.07         | —   | —                      |
| Chalk Creek                    | 26   | 0.42 $\pm$ 0.10         | —   | —                      |
| Fillmore                       | 39   | 0.89 $\pm$ 0.05         | —   | —                      |
| Kamas                          | 26   | 0.42 $\pm$ 0.10         | —   | —                      |
| La Sal                         | 45   | 0.81 $\pm$ 0.06         | —   | —                      |
| Monroe                         | 38   | 0.81 $\pm$ 0.06         | 20  | 0.74 $\pm$ 0.10        |
| Morgan-South Rich              | 49   | 0.14 $\pm$ 0.05         | —   | —                      |
| Nine Mile                      | 42   | 0.75 $\pm$ 0.07         | —   | —                      |
| North Slope                    | 17   | 0.72 $\pm$ 0.12         | —   | —                      |
| Oquirrh-Stansbury              | 53   | 0.75 $\pm$ 0.06         | 15  | 0.44 $\pm$ 0.13        |
| Panguitch Lake                 | 16   | 0.79 $\pm$ 0.11         | —   | —                      |
| Paunsaugunt                    | 21   | 0.81 $\pm$ 0.10         | —   | —                      |
| Pine Valley                    | 56   | 0.77 $\pm$ 0.06         | 20  | 0.72 $\pm$ 0.11        |
| Plateau, Boulder               | 30   | 0.77 $\pm$ 0.08         | —   | —                      |
| San Juan                       | 69   | 0.84 $\pm$ 0.04         | 18  | 0.53 $\pm$ 0.12        |
| South Slope                    | 59   | 0.73 $\pm$ 0.06         | 22  | 0.19 $\pm$ 0.07        |
| Wasatch Mtns, East             | 61   | 0.73 $\pm$ 0.06         | —   | —                      |
| Wasatch Mtns, West             | 42   | 0.33 $\pm$ 0.07         | —   | —                      |
| Wasatch-Manti                  | —    | —                       | 30  | 0.18 $\pm$ 0.08        |
| Zion                           | 37   | 0.78 $\pm$ 0.07         | —   | —                      |
| Statewide                      | 1022 | 0.72 $\pm$ 0.01         | 142 | 0.40 $\pm$ 0.04        |

\*Adult and fawn survival were collected from female deer only.

Number of buck deer / 100 does for general-season public land management unit, Utah 2021–2023.

| Unit   |   | Current objective | Postseason estimate |      |      | 3-year average |
|--------|---|-------------------|---------------------|------|------|----------------|
|        |   |                   | 2021                | 2022 | 2023 |                |
| 22     | Beaver                                  | 18–20             | 15                  | 17   | 20   | 18             |
| 1      | Box Elder                               | 15–17             | 30                  | 26   | 22   | 26             |
| 2      | Cache                                   | 15–17             | 22                  | 20   | 19   | 20             |
| 16B/12 | Central Mtns, Manti/San Rafael          | 15–17             | 20                  | 22   | 19   | 20             |
| 16A    | Central Mtns, Nebo                      | 15–17             | 21                  | 21   | 17   | 20             |
| 21     | Fillmore                                | 18–20             | 19                  | 18   | 24   | 20             |
| 7      | Kamas                                   | 18–20             | 21                  | 24   | 23   | 23             |
| 13A    | La Sal, La Sal Mtns                     | 15–17             | 16                  | 26   | 17   | 20             |
| 23     | Monroe                                  | 18–20             | 17                  | 18   | 21   | 19             |
| 24     | Mt Dutton                               | 18–20             | 17                  | 21   | 22   | 20             |
| 11     | Nine Mile                               | 18–20             | 17                  | 16   | 23   | 18             |
| 8      | North Slope, Three Corners/West Daggett | 18–20             | 19                  | 20   | 20   | 20             |
| 18     | Oquirrh-Stansbury                       | 15–17             | 16                  | 24   | 26   | 22             |
| 28     | Panguitch Lake                          | 18–20             | 20                  | 18   | 23   | 20             |
| 30     | Pine Valley                             | 18–20             | 16                  | 19   | 23   | 19             |
| 25C/26 | Plateau, Boulder/Kaiparowits            | 18–20             | 21                  | 24   | 31   | 25             |
| 25A    | Plateau, Fishlake                       | 18–20             | 20                  | 21   | 24   | 22             |
| 25B    | Plateau, Thousand Lakes                 | 18–20             | 21                  | 25   | 19   | 22             |
| 14A    | San Juan, Abajo Mtns                    | 18–20             | 23                  | 20   | 17   | 20             |
| 9BD    | South Slope, Bonanza/Vernal             | 15–17             | 17                  | 20   | 16   | 18             |
| 9A     | South Slope, Yellowstone                | 18–20             | 18                  | 21   | 19   | 19             |
| 20     | Southwest Desert                        | 18–20             | 16                  | 21   | 22   | 20             |
| 17BC   | Wasatch Mtns, East                      | 18–20             | 21                  | 26   | 25   | 24             |
| 17A    | Wasatch Mtns, West                      | 15–17             | 15                  | 16   | 15   | 15             |
| 19C    | West Desert, Tintic                     | 15–17             | 13                  | *    | *    | 13             |
| 19A    | West Desert, West                       | 15–17             | 13                  | *    | *    | 13             |
| 29     | Zion                                    | 18–20             | 18                  | 21   | 24   | 21             |

\*Insufficient data.

Number of buck deer / 100 does for general-season private land management unit, Utah 2021–2023.

| Unit |                   | Current objective | Postseason estimate |      |      | 3-year average |
|------|-------------------|-------------------|---------------------|------|------|----------------|
|      |                   |                   | 2021                | 2022 | 2023 |                |
| 6    | Chalk Creek       | 18–20             | 25                  | 28   | 24   | 26             |
| 5    | East Canyon       | 18–20             | 28                  | 24   | 22   | 25             |
| 4    | Morgan-South Rich | 18–20             | 27                  | 29   | 21   | 26             |
| 3    | Ogden             | 18–20             | 23                  | 23   | 20   | 22             |

Number of buck deer / 100 does for limited-entry management unit, Utah 2021–2023.

| Unit |                          | Current objective | Postseason estimate |      |      | 3-year average |
|------|--------------------------|-------------------|---------------------|------|------|----------------|
|      |                          |                   | 2021                | 2022 | 2023 |                |
| 10   | Book Cliffs              | 25–35             | 27                  | 33   | 37   | 32             |
| 2B   | Cache, Crawford Mtn      | 25–35             | 18                  | 22   | 22   | 20             |
| 21C  | Fillmore, Oak Creek LE   | 25–35             | 37                  | 43   | 32   | 38             |
| 13B  | La Sal, Dolores Triangle | 25–35             | 25                  | 29   | 27   | 27             |
| 14B  | San Juan, Elk Ridge      | 25–35             | 44                  | 34   | 34   | 37             |
| 9C   | South Slope, Diamond Mtn | 25–35             | 33                  | 31   | 33   | 32             |
| 19B  | West Desert, Vernon      | 25–35             | 23                  | 31   | 35   | 30             |

Number of buck deer / 100 does for premium limited-entry management unit, Utah 2021–2023.

| Unit |             | Current objective | Postseason estimate |      |      | 3-year average |
|------|-------------|-------------------|---------------------|------|------|----------------|
|      |             |                   | 2021                | 2022 | 2023 |                |
| 15   | Henry Mtns  | 40–55             | 40                  | 36   | 55   | 44             |
| 26   | Paunsaugunt | 40–55             | 44                  | 42   | 46   | 44             |

Number of fawn deer / 100 does by management unit, Utah 2014–2023.

| Unit | Postseason estimate                     |      |      |      |      |      |      |      |      |      |    |
|------|---|------|------|------|------|------|------|------|------|------|----|
|      | 2014                                    | 2015 | 2016 | 2017 | 2018 | 2019 | 2020 | 2021 | 2022 | 2023 |    |
| 22   | Beaver                                  | 60   | 64   | 57   | 45   | 49   | 48   | 37   | 37   | 56   | 59 |
| 10   | Book Cliffs                             | 54   | 53   | 41   | 38   | 28   | 39   | 52   | 39   | 54   | 58 |
| 1    | Box Elder                               | 63   | 65   | 58   | 56   | 57   | 52   | 74   | 60   | 71   | 76 |
| 2    | Cache                                   | 61   | 64   | 65   | 67   | 78   | 55   | 67   | 62   | 64   | 60 |
| 2B   | Cache, Crawford Mtns                    | 69   | 58   | 66   | 70   | 74   | 51   | 65   | 51   | 61   | 56 |
| 16B  | Central Mtns, Manti                     | 67   | 69   | 64   | 63   | 65   | 56   | 68   | 63   | 60   | 58 |
| 16A  | Central Mtns, Nebo                      | 57   | 52   | 66   | 64   | 58   | 54   | 53   | 53   | 66   | 60 |
| 6    | Chalk Creek                             | 68   | 65   | 60   | 70   | 57   | 55   | 57   | 72   | 59   | 52 |
| 5    | East Canyon                             | 64   | 68   | 61   | 79   | 71   | 52   | 57   | 65   | 72   | 51 |
| 21C  | Fillmore, Oak Creek LE                  | 62   | 62   | 56   | 45   | 63   | 41   | 44   | 41   | 66   | 69 |
| 21   | Fillmore                                | 65   | 59   | 48   | 49   | 49   | 42   | 44   | 40   | 61   | 64 |
| 15   | Henry Mtns                              | 81   | 76   | 65   | 53   | 38   | 57   | 53   | 40   | 59   | 87 |
| 7    | Kamas                                   | 67   | 64   | 79   | 55   | 61   | 48   | 57   | 61   | 63   | 53 |
| 13B  | La Sal, Dolores Triangle                | 47   | 64   | 40   | 56   | 28   | 41   | 48   | 46   | 52   | 48 |
| 13A  | La Sal, La Sal Mtns                     | 56   | 46   | 47   | 24   | 22   | 34   | 53   | 38   | 43   | 47 |
| 23   | Monroe                                  | 66   | 64   | 50   | 52   | 51   | 43   | 52   | 42   | 62   | 63 |
| 4    | Morgan-South Rich                       | 67   | 62   | 61   | 72   | 64   | 44   | 64   | 62   | 73   | 32 |
| 24   | Mt Dutton                               | 56   | 56   | 51   | 64   | 45   | 48   | 40   | 43   | 59   | 74 |
| 11A  | Nine Mile, Anthro                       | 78   | 78   | 70   | 55   | 46   | 57   | 58   | 43   | 66   | 58 |
| 11B  | Nine Mile, Range Creek                  | 60   | 65   | 50   | 58   | 37   | 50   | 55   | 46   | 52   | 57 |
| 8    | North Slope, Three Corners/West Daggett | 65   | 73   | 57   | 55   | 46   | 58   | 54   | 58   | 60   | 55 |
| 3    | Ogden                                   | 69   | 63   | 57   | 63   | 60   | 63   | 72   | 66   | 60   | 62 |
| 18   | Oquirrh-Stansbury                       | 68   | 66   | 57   | 56   | 57   | 39   | 49   | 40   | 52   | 41 |
| 28   | Panguitch Lake                          | 58   | 65   | 66   | 51   | 59   | 62   | 51   | 52   | 66   | 68 |
| 27   | Paunsaugunt                             | 64   | 65   | 60   | 63   | 48   | 55   | 60   | 52   | 71   | 67 |
| 30   | Pine Valley                             | 58   | 61   | 57   | 57   | 46   | 60   | 45   | 34   | 61   | 67 |

Number of fawn deer / 100 does by management unit, Utah 2014–2023 (continued).

|                    | Unit                         | Postseason estimate |      |      |      |      |      |      |      |      |      |
|--------------------|------------------------------|---------------------|------|------|------|------|------|------|------|------|------|
|                    |                              | 2014                | 2015 | 2016 | 2017 | 2018 | 2019 | 2020 | 2021 | 2022 | 2023 |
| 25C                | Plateau, Boulder/Kaiparowits | 57                  | 65   | 56   | 69   | 47   | 52   | 55   | 50   | 64   | 72   |
| 25A                | Plateau, Fishlake            | 62                  | 71   | 44   | 57   | 46   | 45   | 58   | 42   | 73   | 74   |
| 25B                | Plateau, Thousand Lakes      | 58                  | 63   | 50   | 55   | 63   | 62   | 48   | 42   | 70   | 81   |
| 14A                | San Juan, Abajo Mtns         | 52                  | 57   | 55   | 51   | 32   | 44   | 55   | 45   | 41   | 47   |
| 14B                | San Juan, Elk Ridge          | 38                  | 43   | 48   | 28   | 27   | 35   | 50   | 40   | 47   | 45   |
| 9C                 | South Slope, Diamond Mtn     | 74                  | 82   | 68   | 58   | 51   | 56   | 57   | 60   | 67   | 52   |
| 9B                 | South Slope, Vernal/Bonanza  | 78                  | 76   | 65   | 64   | 58   | 50   | 57   | 67   | 83   | 58   |
| 9A                 | South Slope, Yellowstone     | 64                  | 69   | 64   | 64   | 62   | 47   | 54   | 44   | 70   | 51   |
| 20                 | Southwest Desert             | 46                  | 48   | 48   | 49   | 32   | 50   | 36   | 25   | 49   | 54   |
| 17C                | Wasatch Mtns, Avintaquin     | 67                  | 64   | 58   | 67   | 30   | 57   | 67   | 62   | 67   | *    |
| 17B                | Wasatch Mtns, Currant Creek  | 81                  | 61   | 64   | 72   | 59   | 65   | 78   | 63   | 69   | 68   |
| 17A                | Wasatch Mtns, West           | 70                  | 73   | 75   | 68   | 66   | 58   | 54   | 63   | 56   | 47   |
| 19B                | West Desert, Vernon          | 85                  | 67   | 69   | 67   | 63   | 56   | 42   | 32   | 74   | 47   |
| 19AC               | West Desert, Tintic/West     | *                   | *    | *    | *    | 43   | 73   | *    | 48   | *    | *    |
| 29                 | Zion                         | 56                  | 61   | 63   | 60   | 57   | 59   | 50   | 51   | 66   | 61   |
| Statewide averages |                              | 64                  | 63   | 59   | 59   | 52   | 53   | 56   | 51   | 62   | 60   |

\*Insufficient data.

Deer classification data by management unit, Utah 2014–2023.

Beaver

| Year    | Postseason |                     |                       |                     | Spring              |   |                       |
|---------|------------|---------------------|-----------------------|---------------------|---------------------|---|-----------------------|
|         | n          | Fawns /<br>100 does | Fawns /<br>100 adults | Bucks /<br>100 does | % bucks<br>≥ 3 pts. | n | Fawns /<br>100 adults |
| 2014–15 | 1047       | 60                  | 50                    | 19                  | 34                  | — | —                     |
| 2015–16 | 757        | 64                  | 52                    | 22                  | 36                  | — | —                     |
| 2016–17 | 833        | 57                  | 45                    | 25                  | 49                  | — | —                     |
| 2017–18 | 715        | 45                  | 38                    | 18                  | 50                  | — | —                     |
| 2018–19 | 978        | 49                  | 43                    | 15                  | 59                  | — | —                     |
| 2019–20 | 838        | 48                  | 42                    | 15                  | 53                  | — | —                     |
| 2020–21 | 1328       | 37                  | 33                    | 13                  | 44                  | — | —                     |
| 2021–22 | 798        | 37                  | 32                    | 15                  | 44                  | — | —                     |
| 2022–23 | 891        | 56                  | 48                    | 17                  | 37                  | — | —                     |
| 2023–24 | 650        | 59                  | 49                    | 20                  | 42                  | — | —                     |

Book Cliffs, North

| Year    | Postseason |                     |                       |                     | Spring              |     |                       |
|---------|------------|---------------------|-----------------------|---------------------|---------------------|-----|-----------------------|
|         | n          | Fawns /<br>100 does | Fawns /<br>100 adults | Bucks /<br>100 does | % bucks<br>≥ 3 pts. | n   | Fawns /<br>100 adults |
| 2014–15 | 1270       | 57                  | 41                    | 39                  | 45                  | 862 | 32                    |
| 2015–16 | 1011       | 59                  | 44                    | 34                  | 48                  | 600 | 36                    |
| 2016–17 | 1367       | 46                  | 34                    | 34                  | 44                  | 977 | 27                    |
| 2017–18 | 950        | 42                  | 32                    | 33                  | 54                  | —   | —                     |
| 2018–19 | 1127       | 28                  | 20                    | 42                  | 53                  | 239 | 17                    |
| 2019–20 | 735        | 36                  | 27                    | 34                  | 78                  | —   | —                     |
| 2020–21 | 591        | 51                  | 39                    | 28                  | 64                  | —   | —                     |
| 2021–22 | 724        | 37                  | 29                    | 26                  | 52                  | —   | —                     |
| 2022–23 | 1478       | 56                  | 42                    | 33                  | 53                  | —   | —                     |
| 2023–24 | 1049       | 64                  | 45                    | 42                  | 54                  | —   | —                     |

Deer classification data by management unit, Utah 2014–2023 (continued).

Book Cliffs, South

| Year    | Postseason |                     |                       |                     | Spring              |     |                       |
|---------|------------|---------------------|-----------------------|---------------------|---------------------|-----|-----------------------|
|         | n          | Fawns /<br>100 does | Fawns /<br>100 adults | Bucks /<br>100 does | % bucks<br>≥ 3 pts. | n   | Fawns /<br>100 adults |
| 2014–15 | 601        | 49                  | 35                    | 40                  | 50                  | 220 | 26                    |
| 2015–16 | 473        | 41                  | 31                    | 30                  | 39                  | 492 | 22                    |
| 2016–17 | 440        | 27                  | 21                    | 28                  | 44                  | 192 | 16                    |
| 2017–18 | 367        | 29                  | 22                    | 36                  | 60                  | 572 | 15                    |
| 2018–19 | 522        | 27                  | 20                    | 35                  | 63                  | —   | —                     |
| 2019–20 | 448        | 44                  | 35                    | 27                  | 77                  | —   | —                     |
| 2020–21 | 502        | 54                  | 42                    | 29                  | 62                  | —   | —                     |
| 2021–22 | 671        | 42                  | 33                    | 27                  | 58                  | 409 | 30                    |
| 2022–23 | 840        | 51                  | 38                    | 33                  | 58                  | —   | —                     |
| 2023–24 | 362        | 43                  | 35                    | 26                  | 62                  | —   | —                     |

Box Elder

| Year    | Postseason |                     |                       |                     | Spring              |     |                       |
|---------|------------|---------------------|-----------------------|---------------------|---------------------|-----|-----------------------|
|         | n          | Fawns /<br>100 does | Fawns /<br>100 adults | Bucks /<br>100 does | % bucks<br>≥ 3 pts. | n   | Fawns /<br>100 adults |
| 2014–15 | 786        | 63                  | 53                    | 18                  | 30                  | 893 | 45                    |
| 2015–16 | 936        | 65                  | 54                    | 21                  | 40                  | 918 | 33                    |
| 2016–17 | 1059       | 58                  | 49                    | 19                  | 40                  | 92  | 19                    |
| 2017–18 | 707        | 56                  | 47                    | 19                  | 39                  | —   | —                     |
| 2018–19 | 733        | 57                  | 49                    | 16                  | 29                  | 215 | 47                    |
| 2019–20 | 709        | 52                  | 46                    | 14                  | 42                  | —   | —                     |
| 2020–21 | 774        | 74                  | 63                    | 17                  | 41                  | —   | —                     |
| 2021–22 | 797        | 60                  | 46                    | 30                  | 29                  | —   | —                     |
| 2022–23 | 851        | 71                  | 56                    | 26                  | 39                  | 798 | 33                    |
| 2023–24 | 858        | 76                  | 62                    | 22                  | 34                  | —   | —                     |

Deer classification data by management unit, Utah 2014–2023 (continued).

Cache

| Year    | Postseason |                     |                       |                     |                     | Spring |                       |
|---------|------------|---------------------|-----------------------|---------------------|---------------------|--------|-----------------------|
|         | n          | Fawns /<br>100 does | Fawns /<br>100 adults | Bucks /<br>100 does | % bucks<br>≥ 3 pts. | n      | Fawns /<br>100 adults |
| 2014–15 | 889        | 61                  | 51                    | 19                  | 46                  | 805    | 60                    |
| 2015–16 | 764        | 64                  | 53                    | 20                  | 30                  | 595    | 41                    |
| 2016–17 | 634        | 65                  | 57                    | 15                  | 57                  | 336    | 19                    |
| 2017–18 | 901        | 67                  | 58                    | 15                  | 51                  | 369    | 45                    |
| 2018–19 | 916        | 78                  | 65                    | 20                  | 25                  | 496    | 10                    |
| 2019–20 | 1137       | 55                  | 48                    | 14                  | 49                  | —      | —                     |
| 2020–21 | 716        | 67                  | 58                    | 15                  | 47                  | —      | —                     |
| 2021–22 | 1119       | 62                  | 51                    | 22                  | 29                  | —      | —                     |
| 2022–23 | 916        | 64                  | 53                    | 20                  | 36                  | 1074   | 18                    |
| 2023–24 | 1116       | 60                  | 51                    | 19                  | 44                  | —      | —                     |

Cache, Crawford Mtn

| Year    | Postseason |                     |                       |                     |                     | Spring |                       |
|---------|------------|---------------------|-----------------------|---------------------|---------------------|--------|-----------------------|
|         | n          | Fawns /<br>100 does | Fawns /<br>100 adults | Bucks /<br>100 does | % bucks<br>≥ 3 pts. | n      | Fawns /<br>100 adults |
| 2014–15 | 119        | 69                  | 57                    | 23                  | 64                  | —      | —                     |
| 2015–16 | 153        | 58                  | 42                    | 40                  | 42                  | —      | —                     |
| 2016–17 | 181        | 66                  | 51                    | 30                  | 36                  | —      | —                     |
| 2017–18 | 126        | 70                  | 59                    | 18                  | 58                  | —      | —                     |
| 2018–19 | 243        | 74                  | 58                    | 27                  | 46                  | 90     | 43                    |
| 2019–20 | 289        | 51                  | 43                    | 20                  | 61                  | —      | —                     |
| 2020–21 | 245        | 65                  | 53                    | 23                  | 50                  | —      | —                     |
| 2021–22 | 365        | 51                  | 44                    | 18                  | 26                  | —      | —                     |
| 2022–23 | 269        | 61                  | 50                    | 22                  | 44                  | —      | —                     |
| 2023–24 | 155        | 56                  | 46                    | 22                  | 42                  | —      | —                     |



Deer classification data by management unit, Utah 2014–2023 (continued).

Central Mtns, Manti

| Year    | Postseason |                     |                       |                     | Spring              |      |                       |
|---------|------------|---------------------|-----------------------|---------------------|---------------------|------|-----------------------|
|         | n          | Fawns /<br>100 does | Fawns /<br>100 adults | Bucks /<br>100 does | % bucks<br>≥ 3 pts. | n    | Fawns /<br>100 adults |
| 2014–15 | 3398       | 67                  | 54                    | 23                  | 35                  | 856  | 43                    |
| 2015–16 | 3734       | 64                  | 52                    | 23                  | 34                  | 1768 |                       |
| 2016–17 | 4215       | 64                  | 55                    | 16                  | 39                  | 1619 | 29                    |
| 2017–18 | 2394       | 63                  | 55                    | 13                  | 29                  | 2580 | 40                    |
| 2018–19 | 3951       | 65                  | 56                    | 17                  | 31                  | 2584 | 31                    |
| 2019–20 | 3117       | 56                  | 48                    | 16                  | 39                  | —    | —                     |
| 2020–21 | 3336       | 68                  | 59                    | 15                  | 36                  | —    | —                     |
| 2021–22 | 2502       | 63                  | 53                    | 20                  | 31                  | 1723 | 47                    |
| 2022–23 | 2696       | 60                  | 49                    | 22                  | 36                  | —    | —                     |
| 2023–24 | 2960       | 58                  | 49                    | 19                  | 38                  | —    | —                     |

Central Mtns, Nebo

| Year    | Postseason |                     |                       |                     | Spring              |   |                       |
|---------|------------|---------------------|-----------------------|---------------------|---------------------|---|-----------------------|
|         | n          | Fawns /<br>100 does | Fawns /<br>100 adults | Bucks /<br>100 does | % bucks<br>≥ 3 pts. | n | Fawns /<br>100 adults |
| 2014–15 | 1286       | 57                  | 49                    | 18                  | 29                  | — | —                     |
| 2015–16 | 1237       | 52                  | 45                    | 16                  | 30                  | — | —                     |
| 2016–17 | 570        | 66                  | 57                    | 15                  | 42                  | — | —                     |
| 2017–18 | 365        | 64                  | 55                    | 17                  | 47                  | — | —                     |
| 2018–19 | 1185       | 58                  | 50                    | 16                  | 29                  | — | —                     |
| 2019–20 | 808        | 54                  | 47                    | 16                  | 31                  | — | —                     |
| 2020–21 | 844        | 53                  | 48                    | 12                  | 32                  | — | —                     |
| 2021–22 | 506        | 53                  | 44                    | 21                  | 34                  | — | —                     |
| 2022–23 | 535        | 66                  | 55                    | 21                  | 38                  | — | —                     |
| 2023–24 | 924        | 60                  | 51                    | 17                  | 37                  | — | —                     |

Deer classification data by management unit, Utah 2014–2023 (continued).

Chalk Creek

| Year    | Postseason |                     |                       |                     | Spring              |     |                       |
|---------|------------|---------------------|-----------------------|---------------------|---------------------|-----|-----------------------|
|         | n          | Fawns /<br>100 does | Fawns /<br>100 adults | Bucks /<br>100 does | % bucks<br>≥ 3 pts. | n   | Fawns /<br>100 adults |
| 2014–15 | 1110       | 68                  | 50                    | 36                  | 48                  | 919 | 55                    |
| 2015–16 | 1099       | 65                  | 46                    | 42                  | 42                  | 629 | 37                    |
| 2016–17 | 821        | 60                  | 46                    | 31                  | 64                  | 527 | 31                    |
| 2017–18 | 1060       | 70                  | 55                    | 27                  | 55                  | 725 | 49                    |
| 2018–19 | 851        | 57                  | 44                    | 30                  | 58                  | 796 | 27                    |
| 2019–20 | 841        | 55                  | 44                    | 25                  | 52                  | —   | —                     |
| 2020–21 | 808        | 57                  | 47                    | 22                  | 54                  | —   | —                     |
| 2021–22 | 1106       | 72                  | 57                    | 25                  | 49                  | —   | —                     |
| 2022–23 | 819        | 59                  | 46                    | 28                  | 39                  | 557 | 8                     |
| 2023–24 | 554        | 52                  | 42                    | 24                  | 67                  | —   | —                     |

g

East Canyon

| Year    | Postseason |                     |                       |                     | Spring              |     |                       |
|---------|------------|---------------------|-----------------------|---------------------|---------------------|-----|-----------------------|
|         | n          | Fawns /<br>100 does | Fawns /<br>100 adults | Bucks /<br>100 does | % bucks<br>≥ 3 pts. | n   | Fawns /<br>100 adults |
| 2014–15 | 735        | 64                  | 49                    | 31                  | 48                  | 478 | 52                    |
| 2015–16 | 914        | 68                  | 53                    | 29                  | 42                  | —   | —                     |
| 2016–17 | 803        | 61                  | 45                    | 35                  | 42                  | —   | —                     |
| 2017–18 | 1044       | 79                  | 63                    | 24                  | 46                  | 180 | 50                    |
| 2018–19 | 1206       | 71                  | 53                    | 34                  | 30                  | 672 | 13                    |
| 2019–20 | 798        | 52                  | 42                    | 24                  | 29                  | —   | —                     |
| 2020–21 | 881        | 57                  | 47                    | 21                  | 45                  | —   | —                     |
| 2021–22 | 811        | 65                  | 51                    | 28                  | 31                  | —   | —                     |
| 2022–23 | 819        | 72                  | 58                    | 24                  | 43                  | 280 | 11                    |
| 2023–24 | 428        | 51                  | 42                    | 22                  | 52                  | —   | —                     |

Deer classification data by management unit, Utah 2014–2023 (continued).

Fillmore

| Year    | Postseason |                     |                       |                     | Spring              |   |                       |
|---------|------------|---------------------|-----------------------|---------------------|---------------------|---|-----------------------|
|         | n          | Fawns /<br>100 does | Fawns /<br>100 adults | Bucks /<br>100 does | % bucks<br>≥ 3 pts. | n | Fawns /<br>100 adults |
| 2014–15 | 1006       | 65                  | 55                    | 20                  | 38                  | — | —                     |
| 2015–16 | 858        | 59                  | 47                    | 24                  | 46                  | — | —                     |
| 2016–17 | 721        | 48                  | 38                    | 27                  | 37                  | — | —                     |
| 2017–18 | 796        | 49                  | 40                    | 22                  | 45                  | — | —                     |
| 2018–19 | 874        | 49                  | 42                    | 18                  | 37                  | — | —                     |
| 2019–20 | 756        | 42                  | 37                    | 14                  | 41                  | — | —                     |
| 2020–21 | 786        | 44                  | 37                    | 19                  | 48                  | — | —                     |
| 2021–22 | 1022       | 40                  | 34                    | 19                  | 43                  | — | —                     |
| 2022–23 | 862        | 61                  | 51                    | 18                  | 44                  | — | —                     |
| 2023–24 | 747        | 64                  | 52                    | 24                  | 35                  | — | —                     |

Fillmore, Oak Creek LE

| Year    | Postseason |                     |                       |                     | Spring              |   |                       |
|---------|------------|---------------------|-----------------------|---------------------|---------------------|---|-----------------------|
|         | n          | Fawns /<br>100 does | Fawns /<br>100 adults | Bucks /<br>100 does | % bucks<br>≥ 3 pts. | n | Fawns /<br>100 adults |
| 2014–15 | 386        | 62                  | 50                    | 24                  | 54                  | — | —                     |
| 2015–16 | 323        | 62                  | 48                    | 28                  | 63                  | — | —                     |
| 2016–17 | 299        | 56                  | 43                    | 29                  | 38                  | — | —                     |
| 2017–18 | 265        | 45                  | 35                    | 29                  | 39                  | — | —                     |
| 2018–19 | 324        | 63                  | 42                    | 49                  | 64                  | — | —                     |
| 2019–20 | 406        | 41                  | 33                    | 27                  | 71                  | — | —                     |
| 2020–21 | 612        | 47                  | 34                    | 39                  | 69                  | — | —                     |
| 2021–22 | 713        | 41                  | 30                    | 37                  | 74                  | — | —                     |
| 2022–23 | 914        | 66                  | 46                    | 43                  | 63                  | — | —                     |
| 2023–24 | 568        | 69                  | 52                    | 32                  | 54                  | — | —                     |

Deer classification data by management unit, Utah 2014–2023 (continued).

Henry Mtns

| Year    | Postseason |                     |                       |                     | Spring              |     |                       |
|---------|------------|---------------------|-----------------------|---------------------|---------------------|-----|-----------------------|
|         | n          | Fawns /<br>100 does | Fawns /<br>100 adults | Bucks /<br>100 does | % bucks<br>≥ 3 pts. | n   | Fawns /<br>100 adults |
| 2014–15 | 661        | 81                  | 55                    | 48                  | 68                  | 382 | 43                    |
| 2015–16 | 451        | 76                  | 46                    | 65                  | 67                  | 446 | 42                    |
| 2016–17 | 513        | 65                  | 45                    | 47                  | 53                  | 220 | 26                    |
| 2017–18 | 386        | 53                  | 38                    | 41                  | 75                  | 448 | 34                    |
| 2018–19 | 454        | 38                  | 26                    | 44                  | 64                  | 339 | 20                    |
| 2019–20 | 411        | 57                  | 42                    | 37                  | 77                  | —   | —                     |
| 2020–21 | 416        | 53                  | 40                    | 31                  | 70                  | —   | —                     |
| 2021–22 | 363        | 40                  | 28                    | 40                  | 63                  | 276 | 14                    |
| 2022–23 | 328        | 59                  | 43                    | 36                  | 73                  | —   | —                     |
| 2023–24 | 251        | 87                  | 56                    | 55                  | 75                  | —   | —                     |

Kamas

| Year    | Postseason |                     |                       |                     | Spring              |     |                       |
|---------|------------|---------------------|-----------------------|---------------------|---------------------|-----|-----------------------|
|         | n          | Fawns /<br>100 does | Fawns /<br>100 adults | Bucks /<br>100 does | % bucks<br>≥ 3 pts. | n   | Fawns /<br>100 adults |
| 2014–15 | 787        | 67                  | 55                    | 22                  | 42                  | 756 | 53                    |
| 2015–16 | 1430       | 64                  | 50                    | 28                  | 48                  | 681 | 40                    |
| 2016–17 | 1002       | 79                  | 60                    | 31                  | 51                  | 676 | 33                    |
| 2017–18 | 879        | 55                  | 45                    | 22                  | 51                  | 623 | 51                    |
| 2018–19 | 912        | 61                  | 49                    | 24                  | 45                  | 680 | 26                    |
| 2019–20 | 757        | 48                  | 40                    | 20                  | 46                  | —   | —                     |
| 2020–21 | 806        | 57                  | 48                    | 19                  | 44                  | —   | —                     |
| 2021–22 | 923        | 61                  | 50                    | 21                  | 40                  | —   | —                     |
| 2022–23 | 807        | 63                  | 51                    | 24                  | 38                  | 508 | 9                     |
| 2023–24 | 268        | 53                  | 43                    | 23                  | 57                  | —   | —                     |

Deer classification data by management unit, Utah 2014–2023 (continued).

La Sal, Dolores Triangle

| Year    | Postseason |                     |                       |                     | Spring              |     |                       |
|---------|------------|---------------------|-----------------------|---------------------|---------------------|-----|-----------------------|
|         | n          | Fawns /<br>100 does | Fawns /<br>100 adults | Bucks /<br>100 does | % bucks<br>≥ 3 pts. | n   | Fawns /<br>100 adults |
| 2014–15 | 446        | 47                  | 39                    | 19                  | —                   | —   | —                     |
| 2015–16 | 393        | 64                  | 44                    | 45                  | —                   | 369 | 53                    |
| 2016–17 | 218        | 40                  | 32                    | 24                  | 69                  | 361 | 41                    |
| 2017–18 | 71         | 56                  | 39                    | 42                  | 40                  | 337 | 40                    |
| 2018–19 | 155        | 28                  | 22                    | 28                  | 54                  | —   | —                     |
| 2019–20 | 318        | 41                  | 31                    | 33                  | 68                  | —   | —                     |
| 2020–21 | 370        | 48                  | 36                    | 33                  | 65                  | —   | —                     |
| 2021–22 | 288        | 46                  | 37                    | 25                  | 57                  | 201 | 32                    |
| 2022–23 | 295        | 52                  | 40                    | 29                  | 53                  | —   | —                     |
| 2023–24 | 180        | 48                  | 37                    | 27                  | 57                  | —   | —                     |

La Sal, La Sal Mtns

| Year    | Postseason |                     |                       |                     | Spring              |     |                       |
|---------|------------|---------------------|-----------------------|---------------------|---------------------|-----|-----------------------|
|         | n          | Fawns /<br>100 does | Fawns /<br>100 adults | Bucks /<br>100 does | % bucks<br>≥ 3 pts. | n   | Fawns /<br>100 adults |
| 2014–15 | 536        | 56                  | 49                    | 14                  | 62                  | 501 | 44                    |
| 2015–16 | 537        | 46                  | 39                    | 18                  | 48                  | 608 | 35                    |
| 2016–17 | 480        | 47                  | 40                    | 17                  | 59                  | 578 | 29                    |
| 2017–18 | 497        | 24                  | 21                    | 11                  | 46                  | 842 | 29                    |
| 2018–19 | 543        | 22                  | 19                    | 17                  | 37                  | 660 | 20                    |
| 2019–20 | 410        | 34                  | 29                    | 17                  | 59                  | —   | —                     |
| 2020–21 | 515        | 53                  | 44                    | 22                  | 48                  | —   | —                     |
| 2021–22 | 555        | 38                  | 33                    | 16                  | 41                  | 647 | 24                    |
| 2022–23 | 543        | 43                  | 34                    | 26                  | 37                  | —   | —                     |
| 2023–24 | 575        | 47                  | 40                    | 17                  | 61                  | —   | —                     |

Deer classification data by management unit, Utah 2014–2023 (continued).

Monroe

| Year    | Postseason |                     |                       |                     | Spring              |      |                       |
|---------|------------|---------------------|-----------------------|---------------------|---------------------|------|-----------------------|
|         | n          | Fawns /<br>100 does | Fawns /<br>100 adults | Bucks /<br>100 does | % bucks<br>≥ 3 pts. | n    | Fawns /<br>100 adults |
| 2014–15 | 1863       | 66                  | 54                    | 22                  | 43                  | 561  | 39                    |
| 2015–16 | 1594       | 64                  | 53                    | 22                  | 44                  | 1427 | 30                    |
| 2016–17 | 1275       | 50                  | 42                    | 19                  | 46                  | 1112 | 28                    |
| 2017–18 | 920        | 52                  | 45                    | 14                  | 49                  | —    | —                     |
| 2018–19 | 1135       | 51                  | 44                    | 17                  | 38                  | 1111 | 30                    |
| 2019–20 | 931        | 43                  | 37                    | 17                  | 45                  | —    | —                     |
| 2020–21 | 1069       | 52                  | 44                    | 17                  | 41                  | —    | —                     |
| 2021–22 | 986        | 42                  | 36                    | 17                  | 40                  | —    | —                     |
| 2022–23 | 1235       | 62                  | 52                    | 18                  | 39                  | 1050 | 42                    |
| 2023–24 | 1145       | 64                  | 53                    | 21                  | 35                  | —    | —                     |

Morgan-South Rich

| Year    | Postseason |                     |                       |                     | Spring              |     |                       |
|---------|------------|---------------------|-----------------------|---------------------|---------------------|-----|-----------------------|
|         | n          | Fawns /<br>100 does | Fawns /<br>100 adults | Bucks /<br>100 does | % bucks<br>≥ 3 pts. | n   | Fawns /<br>100 adults |
| 2014–15 | 915        | 67                  | 50                    | 33                  | 45                  | 752 | 57                    |
| 2015–16 | 837        | 62                  | 44                    | 42                  | 37                  | —   | —                     |
| 2016–17 | 817        | 61                  | 46                    | 33                  | 51                  | —   | —                     |
| 2017–18 | 962        | 72                  | 59                    | 23                  | 47                  | 251 | 43                    |
| 2018–19 | 1195       | 64                  | 47                    | 36                  | 23                  | 505 | 22                    |
| 2019–20 | 736        | 44                  | 34                    | 30                  | 35                  | —   | —                     |
| 2020–21 | 819        | 64                  | 51                    | 25                  | 47                  | —   | —                     |
| 2021–22 | 1017       | 62                  | 49                    | 27                  | 34                  | —   | —                     |
| 2022–23 | 874        | 73                  | 57                    | 29                  | 45                  | 144 | 6                     |
| 2023–24 | 410        | 32                  | 27                    | 21                  | 58                  | —   | —                     |

Deer classification data by management unit, Utah 2014–2023 (continued).

Mt Dutton

| Year    | Postseason |                     |                       |                     | Spring              |   |                       |
|---------|------------|---------------------|-----------------------|---------------------|---------------------|---|-----------------------|
|         | n          | Fawns /<br>100 does | Fawns /<br>100 adults | Bucks /<br>100 does | % bucks<br>≥ 3 pts. | n | Fawns /<br>100 adults |
| 2014–15 | 875        | 56                  | 46                    | 23                  | 51                  | — | —                     |
| 2015–16 | 934        | 56                  | 46                    | 22                  | 50                  | — | —                     |
| 2016–17 | 778        | 51                  | 42                    | 21                  | 49                  | — | —                     |
| 2017–18 | 489        | 64                  | 54                    | 18                  | 55                  | — | —                     |
| 2018–19 | 264        | 45                  | 38                    | 16                  | 56                  | — | —                     |
| 2019–20 | 553        | 48                  | 41                    | 17                  | 42                  | — | —                     |
| 2020–21 | 358        | 40                  | 36                    | 12                  | 39                  | — | —                     |
| 2021–22 | 359        | 43                  | 37                    | 17                  | 51                  | — | —                     |
| 2022–23 | 287        | 59                  | 49                    | 21                  | 42                  | — | —                     |
| 2023–24 | 450        | 74                  | 61                    | 22                  | 39                  | — | —                     |

Nine Mile, Anthro

| Year    | Postseason |                     |                       |                     | Spring              |   |                       |
|---------|------------|---------------------|-----------------------|---------------------|---------------------|---|-----------------------|
|         | n          | Fawns /<br>100 does | Fawns /<br>100 adults | Bucks /<br>100 does | % bucks<br>≥ 3 pts. | n | Fawns /<br>100 adults |
| 2014–15 | 480        | 78                  | 57                    | 36                  | 44                  | — | —                     |
| 2015–16 | 339        | 78                  | 58                    | 34                  | 43                  | — | —                     |
| 2016–17 | 358        | 70                  | 53                    | 31                  | 43                  | — | —                     |
| 2017–18 | 202        | 55                  | 42                    | 30                  | 48                  | — | —                     |
| 2018–19 | 260        | 46                  | 33                    | 37                  | 47                  | — | —                     |
| 2019–20 | 248        | 57                  | 47                    | 22                  | 68                  | — | —                     |
| 2020–21 | 300        | 58                  | 49                    | 19                  | 50                  | — | —                     |
| 2021–22 | 194        | 43                  | 37                    | 17                  | 38                  | — | —                     |
| 2022–23 | 306        | 66                  | 61                    | 8                   | 50                  | — | —                     |
| 2023–24 | 233        | 58                  | 47                    | 22                  | 54                  | — | —                     |

Deer classification data by management unit, Utah 2014–2023 (continued).

Nine Mile, Range Creek

| Year    | Postseason |                     |                       |                     | Spring              |      |                       |
|---------|------------|---------------------|-----------------------|---------------------|---------------------|------|-----------------------|
|         | n          | Fawns /<br>100 does | Fawns /<br>100 adults | Bucks /<br>100 does | % bucks<br>≥ 3 pts. | n    | Fawns /<br>100 adults |
| 2014–15 | 726        | 60                  | 48                    | 25                  | 42                  | 516  | 40                    |
| 2015–16 | 681        | 65                  | 50                    | 31                  | 46                  | 1230 | 38                    |
| 2016–17 | 791        | 50                  | 40                    | 25                  | 42                  | 1056 | 28                    |
| 2017–18 | 374        | 58                  | 46                    | 26                  | 49                  | 1001 | 28                    |
| 2018–19 | 573        | 37                  | 30                    | 21                  | 36                  | 1029 | 20                    |
| 2019–20 | 765        | 50                  | 42                    | 18                  | 38                  | —    | —                     |
| 2020–21 | 558        | 55                  | 46                    | 20                  | 54                  | —    | —                     |
| 2021–22 | 756        | 46                  | 40                    | 17                  | 42                  | 582  | 30                    |
| 2022–23 | 752        | 52                  | 44                    | 19                  | 37                  | —    | —                     |
| 2023–24 | 764        | 57                  | 46                    | 23                  | 42                  | —    | —                     |

North Slope, Three Corners/West Daggett

| Year    | Postseason |                     |                       |                     | Spring              |      |                       |
|---------|------------|---------------------|-----------------------|---------------------|---------------------|------|-----------------------|
|         | n          | Fawns /<br>100 does | Fawns /<br>100 adults | Bucks /<br>100 does | % bucks<br>≥ 3 pts. | n    | Fawns /<br>100 adults |
| 2014–15 | 1147       | 65                  | 55                    | 17                  | 26                  | 1393 | 43                    |
| 2015–16 | 1231       | 73                  | 59                    | 24                  | 39                  | 894  | 44                    |
| 2016–17 | 958        | 57                  | 48                    | 21                  | 44                  | 1070 | 32                    |
| 2017–18 | 986        | 55                  | 47                    | 18                  | 47                  | 822  | 39                    |
| 2018–19 | 1038       | 46                  | 39                    | 20                  | 38                  | 1261 | 23                    |
| 2019–20 | 946        | 58                  | 49                    | 18                  | 46                  | —    | —                     |
| 2020–21 | 967        | 54                  | 46                    | 18                  | 59                  | —    | —                     |
| 2021–22 | 890        | 58                  | 48                    | 19                  | 38                  | —    | —                     |
| 2022–23 | 1007       | 60                  | 50                    | 20                  | 50                  | —    | —                     |
| 2023–24 | 949        | 55                  | 46                    | 20                  | 44                  | —    | —                     |



Deer classification data by management unit, Utah 2014–2023 (continued).

Ogden

| Year    | Postseason |                     |                       |                     | Spring              |     |                       |
|---------|------------|---------------------|-----------------------|---------------------|---------------------|-----|-----------------------|
|         | n          | Fawns /<br>100 does | Fawns /<br>100 adults | Bucks /<br>100 does | % bucks<br>≥ 3 pts. | n   | Fawns /<br>100 adults |
| 2014–15 | 1099       | 69                  | 59                    | 18                  | 46                  | 587 | 62                    |
| 2015–16 | 885        | 63                  | 51                    | 25                  | 43                  | 562 | 60                    |
| 2016–17 | 909        | 57                  | 47                    | 21                  | 44                  | —   | —                     |
| 2017–18 | 790        | 63                  | 55                    | 16                  | 61                  | —   | —                     |
| 2018–19 | 873        | 60                  | 50                    | 20                  | 38                  | —   | —                     |
| 2019–20 | 896        | 63                  | 54                    | 16                  | 31                  | —   | —                     |
| 2020–21 | 789        | 72                  | 60                    | 19                  | 44                  | —   | —                     |
| 2021–22 | 1079       | 66                  | 54                    | 23                  | 29                  | —   | —                     |
| 2022–23 | 1097       | 60                  | 49                    | 23                  | 27                  | 972 | 12                    |
| 2023–24 | 779        | 62                  | 51                    | 20                  | 52                  | —   | —                     |

Oquirrh-Stansbury

| Year    | Postseason |                     |                       |                     | Spring              |   |                       |
|---------|------------|---------------------|-----------------------|---------------------|---------------------|---|-----------------------|
|         | n          | Fawns /<br>100 does | Fawns /<br>100 adults | Bucks /<br>100 does | % bucks<br>≥ 3 pts. | n | Fawns /<br>100 adults |
| 2014–15 | 702        | 68                  | 58                    | 18                  | 44                  | — | —                     |
| 2015–16 | 568        | 66                  | 52                    | 27                  | 46                  | — | —                     |
| 2016–17 | 552        | 57                  | 46                    | 23                  | 52                  | — | —                     |
| 2017–18 | 959        | 56                  | 48                    | 19                  | 48                  | — | —                     |
| 2018–19 | 851        | 57                  | 48                    | 19                  | 40                  | — | —                     |
| 2019–20 | 649        | 39                  | 34                    | 17                  | 55                  | — | —                     |
| 2020–21 | 720        | 49                  | 40                    | 22                  | 60                  | — | —                     |
| 2021–22 | 792        | 40                  | 34                    | 16                  | 46                  | — | —                     |
| 2022–23 | 809        | 52                  | 42                    | 24                  | 54                  | — | —                     |
| 2023–24 | 660        | 41                  | 33                    | 26                  | 51                  | — | —                     |

Deer classification data by management unit, Utah 2014–2023 (continued).

Panguitch Lake

| Year    | Postseason |                     |                       |                     | Spring              |   |                       |
|---------|------------|---------------------|-----------------------|---------------------|---------------------|---|-----------------------|
|         | n          | Fawns /<br>100 does | Fawns /<br>100 adults | Bucks /<br>100 does | % bucks<br>≥ 3 pts. | n | Fawns /<br>100 adults |
| 2014–15 | 1826       | 58                  | 49                    | 19                  | 42                  | — | —                     |
| 2015–16 | 1565       | 65                  | 54                    | 21                  | 33                  | — | —                     |
| 2016–17 | 1614       | 66                  | 55                    | 19                  | 46                  | — | —                     |
| 2017–18 | 1516       | 51                  | 43                    | 18                  | 42                  | — | —                     |
| 2018–19 | 2086       | 59                  | 51                    | 16                  | 42                  | — | —                     |
| 2019–20 | 1788       | 62                  | 54                    | 15                  | 43                  | — | —                     |
| 2020–21 | 1749       | 51                  | 45                    | 13                  | 42                  | — | —                     |
| 2021–22 | 1522       | 52                  | 43                    | 20                  | 42                  | — | —                     |
| 2022–23 | 2199       | 66                  | 56                    | 18                  | 31                  | — | —                     |
| 2023–24 | 1976       | 68                  | 56                    | 23                  | 35                  | — | —                     |

Paunsaugunt

| Year    | Postseason |                     |                       |                     | Spring              |   |                       |
|---------|------------|---------------------|-----------------------|---------------------|---------------------|---|-----------------------|
|         | n          | Fawns /<br>100 does | Fawns /<br>100 adults | Bucks /<br>100 does | % bucks<br>≥ 3 pts. | n | Fawns /<br>100 adults |
| 2014–15 | 757        | 64                  | 44                    | 46                  | 55                  | — | —                     |
| 2015–16 | 861        | 65                  | 44                    | 49                  | 60                  | — | —                     |
| 2016–17 | 998        | 60                  | 40                    | 51                  | 68                  | — | —                     |
| 2017–18 | 896        | 63                  | 42                    | 48                  | 68                  | — | —                     |
| 2018–19 | 847        | 48                  | 32                    | 49                  | 64                  | — | —                     |
| 2019–20 | 879        | 55                  | 38                    | 42                  | 62                  | — | —                     |
| 2020–21 | 1079       | 60                  | 43                    | 40                  | 60                  | — | —                     |
| 2021–22 | 1083       | 52                  | 36                    | 44                  | 57                  | — | —                     |
| 2022–23 | 908        | 71                  | 50                    | 42                  | 63                  | — | —                     |
| 2023–24 | 886        | 67                  | 46                    | 46                  | 58                  | — | —                     |

Deer classification data by management unit, Utah 2014–2023 (continued).

Pine Valley

| Year    | Postseason |                     |                       |                     | Spring              |   |                       |
|---------|------------|---------------------|-----------------------|---------------------|---------------------|---|-----------------------|
|         | n          | Fawns /<br>100 does | Fawns /<br>100 adults | Bucks /<br>100 does | % bucks<br>≥ 3 pts. | n | Fawns /<br>100 adults |
| 2014–15 | 1967       | 58                  | 48                    | 20                  | 49                  | — | —                     |
| 2015–16 | 2698       | 61                  | 48                    | 26                  | 46                  | — | —                     |
| 2016–17 | 2097       | 57                  | 46                    | 24                  | 45                  | — | —                     |
| 2017–18 | 1865       | 57                  | 46                    | 24                  | 51                  | — | —                     |
| 2018–19 | 2363       | 46                  | 37                    | 24                  | 49                  | — | —                     |
| 2019–20 | 1785       | 60                  | 49                    | 21                  | 52                  | — | —                     |
| 2020–21 | 2011       | 45                  | 37                    | 21                  | 44                  | — | —                     |
| 2021–22 | 1939       | 34                  | 29                    | 16                  | 45                  | — | —                     |
| 2022–23 | 2081       | 61                  | 51                    | 19                  | 41                  | — | —                     |
| 2023–24 | 1895       | 67                  | 54                    | 23                  | 40                  | — | —                     |

Plateau, Boulder/Kaiparowits

| Year    | Postseason |                     |                       |                     | Spring              |   |                       |
|---------|------------|---------------------|-----------------------|---------------------|---------------------|---|-----------------------|
|         | n          | Fawns /<br>100 does | Fawns /<br>100 adults | Bucks /<br>100 does | % bucks<br>≥ 3 pts. | n | Fawns /<br>100 adults |
| 2014–15 | 1138       | 57                  | 48                    | 20                  | 45                  | — | —                     |
| 2015–16 | 1233       | 65                  | 54                    | 21                  | 39                  | — | —                     |
| 2016–17 | 1023       | 56                  | 48                    | 16                  | 46                  | — | —                     |
| 2017–18 | 727        | 69                  | 59                    | 17                  | 35                  | — | —                     |
| 2018–19 | 651        | 47                  | 42                    | 13                  | 37                  | — | —                     |
| 2019–20 | 677        | 52                  | 46                    | 13                  | 43                  | — | —                     |
| 2020–21 | 958        | 55                  | 48                    | 15                  | 37                  | — | —                     |
| 2021–22 | 967        | 50                  | 42                    | 21                  | 41                  | — | —                     |
| 2022–23 | 1349       | 63                  | 51                    | 24                  | 55                  | — | —                     |
| 2023–24 | 1187       | 72                  | 55                    | 31                  | 42                  | — | —                     |

Deer classification data by management unit, Utah 2014–2023 (continued).

Plateau, Fishlake

| Year    | Postseason |                     |                       |                     | Spring              |   |                       |
|---------|------------|---------------------|-----------------------|---------------------|---------------------|---|-----------------------|
|         | n          | Fawns /<br>100 does | Fawns /<br>100 adults | Bucks /<br>100 does | % bucks<br>≥ 3 pts. | n | Fawns /<br>100 adults |
| 2014–15 | 913        | 62                  | 51                    | 23                  | 51                  | — | —                     |
| 2015–16 | 711        | 71                  | 58                    | 24                  | 41                  | — | —                     |
| 2016–17 | 833        | 44                  | 37                    | 18                  | 58                  | — | —                     |
| 2017–18 | 679        | 57                  | 50                    | 15                  | 57                  | — | —                     |
| 2018–19 | 537        | 46                  | 39                    | 18                  | 45                  | — | —                     |
| 2019–20 | 711        | 45                  | 38                    | 17                  | 59                  | — | —                     |
| 2020–21 | 694        | 58                  | 50                    | 17                  | 52                  | — | —                     |
| 2021–22 | 564        | 42                  | 35                    | 20                  | 44                  | — | —                     |
| 2022–23 | 728        | 73                  | 60                    | 21                  | 36                  | — | —                     |
| 2023–24 | 774        | 74                  | 59                    | 24                  | 51                  | — | —                     |

Plateau, Thousand Lakes

| Year    | Postseason |                     |                       |                     | Spring              |   |                       |
|---------|------------|---------------------|-----------------------|---------------------|---------------------|---|-----------------------|
|         | n          | Fawns /<br>100 does | Fawns /<br>100 adults | Bucks /<br>100 does | % bucks<br>≥ 3 pts. | n | Fawns /<br>100 adults |
| 2014–15 | 672        | 58                  | 45                    | 28                  | 55                  | — | —                     |
| 2015–16 | 257        | 63                  | 45                    | 40                  | 57                  | — | —                     |
| 2016–17 | 291        | 50                  | 41                    | 21                  | 58                  | — | —                     |
| 2017–18 | 193        | 55                  | 42                    | 32                  | 39                  | — | —                     |
| 2018–19 | 255        | 63                  | 50                    | 26                  | 34                  | — | —                     |
| 2019–20 | 151        | 62                  | 54                    | 14                  | 33                  | — | —                     |
| 2020–21 | 259        | 48                  | 42                    | 15                  | 33                  | — | —                     |
| 2021–22 | 309        | 42                  | 34                    | 21                  | 48                  | — | —                     |
| 2022–23 | 237        | 70                  | 56                    | 25                  | 47                  | — | —                     |
| 2023–24 | 341        | 81                  | 68                    | 19                  | 31                  | — | —                     |

Deer classification data by management unit, Utah 2014–2023 (continued).

San Juan, Abajo Mtns

| Year    | Postseason |                     |                       |                     | Spring              |     |                       |
|---------|------------|---------------------|-----------------------|---------------------|---------------------|-----|-----------------------|
|         | n          | Fawns /<br>100 does | Fawns /<br>100 adults | Bucks /<br>100 does | % bucks<br>≥ 3 pts. | n   | Fawns /<br>100 adults |
| 2014–15 | 999        | 52                  | 43                    | 20                  | 41                  | —   | —                     |
| 2015–16 | 1663       | 57                  | 46                    | 24                  | 44                  | —   | —                     |
| 2016–17 | 1343       | 55                  | 45                    | 23                  | 39                  | —   | —                     |
| 2017–18 | 825        | 51                  | 41                    | 22                  | 49                  | 799 | 25                    |
| 2018–19 | 1079       | 32                  | 27                    | 18                  | 41                  | 945 | 27                    |
| 2019–20 | 672        | 44                  | 39                    | 14                  | 60                  | —   | —                     |
| 2020–21 | 1631       | 55                  | 46                    | 20                  | 32                  | —   | —                     |
| 2021–22 | 1214       | 45                  | 37                    | 23                  | 30                  | 899 | 26                    |
| 2022–23 | 1515       | 41                  | 34                    | 20                  | 37                  | —   | —                     |
| 2023–24 | 1664       | 47                  | 40                    | 17                  | 40                  | —   | —                     |

San Juan, Elk Ridge

| Year    | Postseason |                     |                       |                     | Spring              |     |                       |
|---------|------------|---------------------|-----------------------|---------------------|---------------------|-----|-----------------------|
|         | n          | Fawns /<br>100 does | Fawns /<br>100 adults | Bucks /<br>100 does | % bucks<br>≥ 3 pts. | n   | Fawns /<br>100 adults |
| 2014–15 | 174        | 38                  | 28                    | 36                  | 64                  | —   | —                     |
| 2015–16 | 138        | 43                  | 30                    | 43                  | 63                  | —   | —                     |
| 2016–17 | 187        | 48                  | 34                    | 43                  | 45                  | —   | —                     |
| 2017–18 | 261        | 28                  | 21                    | 30                  | 54                  | 264 | 18                    |
| 2018–19 | 332        | 27                  | 19                    | 44                  | 59                  | 167 | 25                    |
| 2019–20 | 230        | 35                  | 28                    | 24                  | 83                  | —   | —                     |
| 2020–21 | 277        | 50                  | 34                    | 46                  | 57                  | —   | —                     |
| 2021–22 | 357        | 40                  | 28                    | 44                  | 58                  | 262 | 22                    |
| 2022–23 | 342        | 47                  | 35                    | 34                  | 59                  | —   | —                     |
| 2023–24 | 211        | 45                  | 34                    | 34                  | 78                  | —   | —                     |

Deer classification data by management unit, Utah 2014–2023 (continued).

South Slope, Bonanza/Vernal

| Year    | Postseason |                     |                       |                     | Spring              |      |                       |
|---------|------------|---------------------|-----------------------|---------------------|---------------------|------|-----------------------|
|         | n          | Fawns /<br>100 does | Fawns /<br>100 adults | Bucks /<br>100 does | % bucks<br>≥ 3 pts. | n    | Fawns /<br>100 adults |
| 2014–15 | 1205       | 78                  | 67                    | 17                  | 33                  | 952  | 54                    |
| 2015–16 | 1267       | 76                  | 65                    | 18                  | 31                  | 766  | 45                    |
| 2016–17 | 1274       | 65                  | 56                    | 17                  | 35                  | 1177 | 34                    |
| 2017–18 | 1449       | 64                  | 54                    | 19                  | 51                  | 345  | 53                    |
| 2018–19 | 811        | 58                  | 47                    | 23                  | 42                  | 213  | 47                    |
| 2019–20 | 846        | 50                  | 44                    | 14                  | 41                  | —    | —                     |
| 2020–21 | 917        | 57                  | 51                    | 12                  | 27                  | —    | —                     |
| 2021–22 | 1057       | 67                  | 58                    | 17                  | 35                  | —    | —                     |
| 2022–23 | 1182       | 83                  | 69                    | 20                  | 38                  | —    | —                     |
| 2023–24 | 941        | 58                  | 50                    | 16                  | 44                  | —    | —                     |

South Slope, Diamond Mtn

| Year    | Postseason |                     |                       |                     | Spring              |      |                       |
|---------|------------|---------------------|-----------------------|---------------------|---------------------|------|-----------------------|
|         | n          | Fawns /<br>100 does | Fawns /<br>100 adults | Bucks /<br>100 does | % bucks<br>≥ 3 pts. | n    | Fawns /<br>100 adults |
| 2014–15 | 1053       | 74                  | 55                    | 36                  | 43                  | 1416 | 40                    |
| 2015–16 | 1004       | 82                  | 55                    | 49                  | 50                  | 983  | 40                    |
| 2016–17 | 1164       | 68                  | 50                    | 34                  | 56                  | 744  | 29                    |
| 2017–18 | 1461       | 58                  | 44                    | 34                  | 53                  | 722  | 32                    |
| 2018–19 | 1061       | 51                  | 38                    | 34                  | 45                  | 713  | 22                    |
| 2019–20 | 961        | 56                  | 42                    | 35                  | 55                  | —    | —                     |
| 2020–21 | 1101       | 57                  | 43                    | 32                  | 57                  | —    | —                     |
| 2021–22 | 1205       | 60                  | 45                    | 33                  | 63                  | —    | —                     |
| 2022–23 | 1121       | 67                  | 51                    | 31                  | 53                  | —    | —                     |
| 2023–24 | 648        | 52                  | 39                    | 33                  | 60                  | —    | —                     |

Deer classification data by management unit, Utah 2014–2023 (continued).

South Slope, Yellowstone

| Year    | Postseason |                     |                       |                     | Spring              |      |                       |
|---------|------------|---------------------|-----------------------|---------------------|---------------------|------|-----------------------|
|         | n          | Fawns /<br>100 does | Fawns /<br>100 adults | Bucks /<br>100 does | % bucks<br>≥ 3 pts. | n    | Fawns /<br>100 adults |
| 2014–15 | 1242       | 64                  | 52                    | 22                  | 38                  | 1235 | 47                    |
| 2015–16 | 1174       | 69                  | 57                    | 21                  | 47                  | 1145 | 50                    |
| 2016–17 | 1164       | 64                  | 52                    | 23                  | 48                  | 1049 | 20                    |
| 2017–18 | 1053       | 64                  | 54                    | 18                  | 47                  | 961  | 47                    |
| 2018–19 | 1222       | 62                  | 51                    | 22                  | 35                  | 731  | 20                    |
| 2019–20 | 957        | 47                  | 39                    | 20                  | 48                  | —    | —                     |
| 2020–21 | 1230       | 54                  | 45                    | 20                  | 47                  | —    | —                     |
| 2021–22 | 1019       | 44                  | 37                    | 18                  | 38                  | —    | —                     |
| 2022–23 | 1073       | 70                  | 58                    | 21                  | 43                  | —    | —                     |
| 2023–24 | 987        | 51                  | 43                    | 19                  | 51                  | —    | —                     |

Southwest Desert

| Year    | Postseason |                     |                       |                     | Spring              |   |                       |
|---------|------------|---------------------|-----------------------|---------------------|---------------------|---|-----------------------|
|         | n          | Fawns /<br>100 does | Fawns /<br>100 adults | Bucks /<br>100 does | % bucks<br>≥ 3 pts. | n | Fawns /<br>100 adults |
| 2014–15 | 744        | 46                  | 37                    | 25                  | 71                  | — | —                     |
| 2015–16 | 516        | 48                  | 41                    | 19                  | 67                  | — | —                     |
| 2016–17 | 416        | 48                  | 39                    | 25                  | 50                  | — | —                     |
| 2017–18 | 344        | 49                  | 39                    | 24                  | 60                  | — | —                     |
| 2018–19 | 504        | 32                  | 27                    | 21                  | 68                  | — | —                     |
| 2019–20 | 259        | 50                  | 42                    | 20                  | 58                  | — | —                     |
| 2020–21 | 246        | 36                  | 30                    | 20                  | 55                  | — | —                     |
| 2021–22 | 288        | 25                  | 22                    | 16                  | 56                  | — | —                     |
| 2022–23 | 184        | 49                  | 40                    | 21                  | 52                  | — | —                     |
| 2023–24 | 277        | 54                  | 44                    | 22                  | 59                  | — | —                     |

Deer classification data by management unit, Utah 2014–2023 (continued).

Wasatch Mtns, Avintaquin

| Year    | Postseason |                     |                       |                     | Spring              |     |                       |
|---------|------------|---------------------|-----------------------|---------------------|---------------------|-----|-----------------------|
|         | n          | Fawns /<br>100 does | Fawns /<br>100 adults | Bucks /<br>100 does | % bucks<br>≥ 3 pts. | n   | Fawns /<br>100 adults |
| 2014–15 | 285        | 67                  | 53                    | 27                  | 41                  | 720 | 59                    |
| 2015–16 | 270        | 64                  | 48                    | 36                  | 50                  | 720 | 39                    |
| 2016–17 | 209        | 58                  | 46                    | 27                  | 37                  | —   | —                     |
| 2017–18 | 311        | 67                  | 50                    | 33                  | 53                  | 224 | 30                    |
| 2018–19 | 284        | 30                  | 25                    | 18                  | 43                  | —   | —                     |
| 2019–20 | 160        | 57                  | 48                    | 19                  | 35                  | —   | —                     |
| 2020–21 | 139        | 67                  | 54                    | 23                  | 56                  | —   | —                     |
| 2021–22 | 378        | 62                  | 48                    | 31                  | 42                  | —   | —                     |
| 2022–23 | 255        | 67                  | 55                    | 23                  | 42                  | —   | —                     |
| 2023–24 | 380        | 67                  | 53                    | 26                  | 39                  | —   | —                     |

Wasatch Mtns, Currant Creek

| Year    | Postseason |                     |                       |                     | Spring              |      |                       |
|---------|------------|---------------------|-----------------------|---------------------|---------------------|------|-----------------------|
|         | n          | Fawns /<br>100 does | Fawns /<br>100 adults | Bucks /<br>100 does | % bucks<br>≥ 3 pts. | n    | Fawns /<br>100 adults |
| 2014–15 | 2057       | 81                  | 63                    | 28                  | 45                  | 1361 | 56                    |
| 2015–16 | 2730       | 61                  | 49                    | 26                  | 48                  | 2065 | 43                    |
| 2016–17 | 2378       | 64                  | 53                    | 22                  | 57                  | 298  | 28                    |
| 2017–18 | 2216       | 72                  | 62                    | 17                  | 48                  | 1195 | 35                    |
| 2018–19 | 2203       | 59                  | 49                    | 19                  | 39                  | 985  | 24                    |
| 2019–20 | 1938       | 65                  | 54                    | 19                  | 49                  | —    | —                     |
| 2020–21 | 2645       | 78                  | 66                    | 18                  | 37                  | —    | —                     |
| 2021–22 | 2697       | 63                  | 53                    | 20                  | 27                  | —    | —                     |
| 2022–23 | 3256       | 69                  | 55                    | 26                  | 36                  | —    | —                     |
| 2023–24 | 2303       | 68                  | 54                    | 25                  | 50                  | —    | —                     |



Deer classification data by management unit, Utah 2014–2023 (continued).

Wasatch Mtns, West

| Year    | Postseason |                     |                       |                     | Spring              |     |                       |
|---------|------------|---------------------|-----------------------|---------------------|---------------------|-----|-----------------------|
|         | n          | Fawns /<br>100 does | Fawns /<br>100 adults | Bucks /<br>100 does | % bucks<br>≥ 3 pts. | n   | Fawns /<br>100 adults |
| 2014–15 | 1633       | 70                  | 59                    | 19                  | 39                  | 532 | 62                    |
| 2015–16 | 1087       | 73                  | 62                    | 17                  | 44                  | 455 | 56                    |
| 2016–17 | 1207       | 75                  | 65                    | 16                  | 56                  | —   | —                     |
| 2017–18 | 857        | 68                  | 59                    | 16                  | 54                  | —   | —                     |
| 2018–19 | 851        | 66                  | 57                    | 16                  | 55                  | 251 | 61                    |
| 2019–20 | 765        | 58                  | 50                    | 16                  | 45                  | —   | —                     |
| 2020–21 | 467        | 54                  | 46                    | 16                  | 51                  | —   | —                     |
| 2021–22 | 969        | 63                  | 55                    | 15                  | 44                  | —   | —                     |
| 2022–23 | 1316       | 56                  | 48                    | 16                  | 46                  | —   | —                     |
| 2023–24 | 733        | 47                  | 40                    | 15                  | 54                  | —   | —                     |

West Desert, Tintic/West

| Year    | Postseason |                     |                       |                     | Spring              |   |                       |
|---------|------------|---------------------|-----------------------|---------------------|---------------------|---|-----------------------|
|         | n          | Fawns /<br>100 does | Fawns /<br>100 adults | Bucks /<br>100 does | % bucks<br>≥ 3 pts. | n | Fawns /<br>100 adults |
| 2014–15 | —          | —                   | —                     | —                   | —                   | — | —                     |
| 2015–16 | —          | —                   | —                     | —                   | —                   | — | —                     |
| 2016–17 | —          | —                   | —                     | —                   | —                   | — | —                     |
| 2017–18 | 90         | 51                  | 45                    | 13                  | 57                  | — | —                     |
| 2018–19 | 120        | 43                  | 38                    | 13                  | 40                  | — | —                     |
| 2019–20 | 54         | 73                  | 54                    | 35                  | 33                  | — | —                     |
| 2020–21 | —          | —                   | —                     | —                   | —                   | — | —                     |
| 2021–22 | 103        | 48                  | 43                    | 13                  | 0                   | — | —                     |
| 2022–23 | —          | —                   | —                     | —                   | —                   | — | —                     |
| 2023–24 | —          | —                   | —                     | —                   | —                   | — | —                     |

Deer classification data by management unit, Utah 2014–2023 (continued).

West Desert, Vernon

| Year    | Postseason |                     |                       |                     | Spring              |   |                       |
|---------|------------|---------------------|-----------------------|---------------------|---------------------|---|-----------------------|
|         | n          | Fawns /<br>100 does | Fawns /<br>100 adults | Bucks /<br>100 does | % bucks<br>≥ 3 pts. | n | Fawns /<br>100 adults |
| 2014–15 | 622        | 85                  | 64                    | 33                  | 38                  | — | —                     |
| 2015–16 | 298        | 67                  | 50                    | 34                  | 51                  | — | —                     |
| 2016–17 | 456        | 69                  | 50                    | 36                  | 48                  | — | —                     |
| 2017–18 | 403        | 67                  | 47                    | 44                  | 49                  | — | —                     |
| 2018–19 | 460        | 63                  | 48                    | 29                  | 49                  | — | —                     |
| 2019–20 | 343        | 56                  | 40                    | 41                  | 58                  | — | —                     |
| 2020–21 | 449        | 42                  | 31                    | 37                  | 43                  | — | —                     |
| 2021–22 | 450        | 32                  | 26                    | 23                  | 56                  | — | —                     |
| 2022–23 | 479        | 74                  | 56                    | 31                  | 53                  | — | —                     |
| 2023–24 | 511        | 47                  | 35                    | 35                  | 33                  | — | —                     |

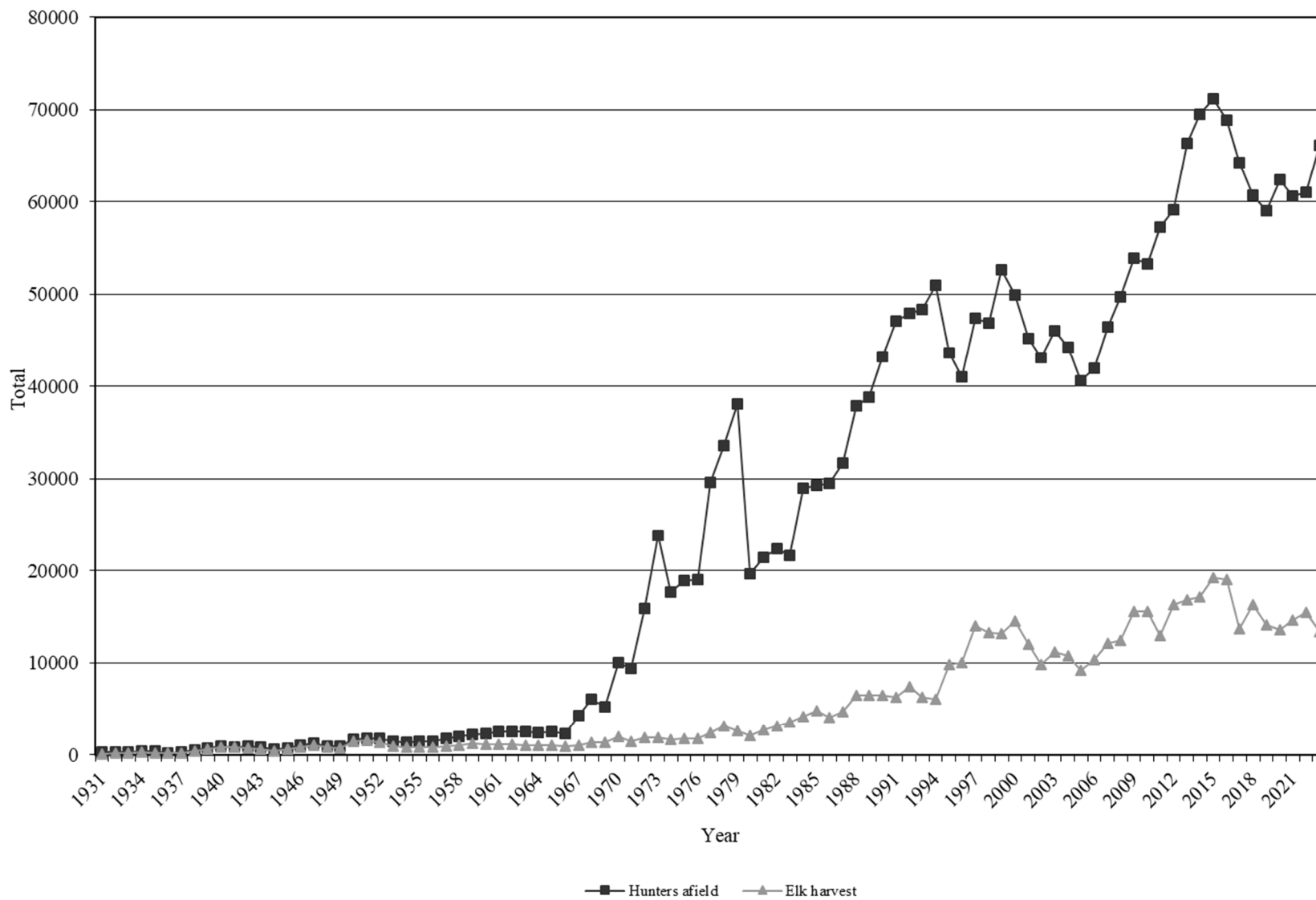
Zion

| Year    | Postseason |                     |                       |                     | Spring              |   |                       |
|---------|------------|---------------------|-----------------------|---------------------|---------------------|---|-----------------------|
|         | n          | Fawns /<br>100 does | Fawns /<br>100 adults | Bucks /<br>100 does | % bucks<br>≥ 3 pts. | n | Fawns /<br>100 adults |
| 2014–15 | 1734       | 56                  | 46                    | 24                  | 55                  | — | —                     |
| 2015–16 | 1617       | 61                  | 48                    | 27                  | 46                  | — | —                     |
| 2016–17 | 1663       | 63                  | 51                    | 24                  | 46                  | — | —                     |
| 2017–18 | 1268       | 60                  | 49                    | 23                  | 46                  | — | —                     |
| 2018–19 | 1467       | 57                  | 47                    | 23                  | 48                  | — | —                     |
| 2019–20 | 1035       | 59                  | 49                    | 19                  | 50                  | — | —                     |
| 2020–21 | 1311       | 50                  | 42                    | 19                  | 48                  | — | —                     |
| 2021–22 | 1513       | 51                  | 43                    | 18                  | 39                  | — | —                     |
| 2022–23 | 1698       | 66                  | 54                    | 21                  | 43                  | — | —                     |
| 2023–24 | 1501       | 61                  | 50                    | 24                  | 31                  | — | —                     |

# ELK



Statewide trends of elk harvest statistics, Utah 1931–2023.



Statewide elk harvest statistics, Utah 1931–1970.

| Year | Permits issued |     |                    |       | Hunters<br>afield | Harvest |     |      |                    |       | Success<br>rate (%) |
|------|----------------|-----|--------------------|-------|-------------------|---------|-----|------|--------------------|-------|---------------------|
|      | Bull           | Cow | Hunter's<br>choice | Total |                   | Bull    | Cow | Calf | Hunter's<br>choice | Total |                     |
| 1931 | 184            | —   | 75                 | 259   | 256               | 99      | —   | —    | 26                 | 125   | 49                  |
| 1932 | 191            | —   | 58                 | 249   | 246               | 140     | —   | —    | 49                 | 189   | 77                  |
| 1933 | 201            | —   | 150                | 351   | 346               | 162     | 2   | —    | 71                 | 235   | 68                  |
| 1934 | 143            | —   | 281                | 424   | 418               | 179     | 44  | —    | 96                 | 292   | 70                  |
| 1935 | 60             | —   | 297                | 357   | 352               | 146     | 37  | —    | 22                 | 205   | 58                  |
| 1936 | 60             | —   | 160                | 220   | 217               | 92      | 49  | —    | 12                 | 153   | 70                  |
| 1937 | 151            | 53  | 47                 | 251   | 248               | 119     | 69  | —    | —                  | 188   | 76                  |
| 1938 | 193            | 172 | 150                | 515   | 508               | 186     | 195 | —    | 49                 | 430   | 85                  |
| 1939 | 328            | 408 | —                  | 736   | 726               | 261     | 380 | —    | —                  | 641   | 88                  |
| 1940 | 522            | 406 | —                  | 928   | 916               | 455     | 383 | —    | —                  | 838   | 91                  |
| 1941 | 419            | 378 | 74                 | 871   | 860               | 390     | 391 | —    | —                  | 781   | 91                  |
| 1942 | 426            | 394 | 146                | 966   | 954               | 374     | 385 | —    | —                  | 759   | 80                  |
| 1943 | 429            | 291 | 112                | 832   | 821               | 303     | 261 | —    | —                  | 564   | 69                  |
| 1944 | 262            | 123 | 195                | 580   | 572               | 172     | 90  | —    | 170                | 432   | 76                  |
| 1945 | 335            | 145 | 220                | 700   | 691               | 312     | 250 | —    | —                  | 562   | 81                  |
| 1946 | 395            | 215 | 450                | 1060  | 1031              | 483     | 362 | —    | —                  | 845   | 82                  |
| 1947 | 260            | 125 | 850                | 1235  | 1208              | 502     | 563 | —    | —                  | 1065  | 88                  |
| 1948 | 25             | 10  | 875                | 910   | 902               | 307     | 481 | —    | —                  | 788   | 87                  |
| 1949 | 175            | 95  | 655                | 925   | 914               | 374     | 343 | —    | —                  | 717   | 78                  |
| 1950 | 305            | 70  | 1305               | 1680  | 1669              | 754     | 649 | —    | —                  | 1403  | 84                  |
| 1951 | 350            | 136 | 1335               | 1821  | 1807              | 803     | 704 | —    | —                  | 1507  | 83                  |
| 1952 | 310            | 120 | 1330               | 1760  | 1750              | 641     | 682 | —    | —                  | 1323  | 76                  |
| 1953 | 210            | 115 | 1172               | 1497  | 1491              | 471     | 496 | —    | —                  | 967   | 65                  |
| 1954 | 190            | —   | 1160               | 1350  | 1332              | 423     | 425 | —    | —                  | 848   | 64                  |
| 1955 | 281            | —   | 1192               | 1473  | 1461              | 413     | 345 | 92   | —                  | 850   | 58                  |
| 1956 | 357            | —   | 1063               | 1420  | 1407              | 434     | 298 | 85   | —                  | 817   | 58                  |
| 1957 | 513            | —   | 1299               | 1812  | 1768              | 487     | 356 | 89   | —                  | 932   | 53                  |
| 1958 | 580            | —   | 1460               | 2040  | 2019              | 563     | 416 | 96   | —                  | 1075  | 53                  |
| 1959 | 680            | 10  | 1493               | 2183  | 2176              | 638     | 462 | 120  | —                  | 1220  | 56                  |
| 1960 | 830            | —   | 1451               | 2281  | 2253              | 649     | 423 | 101  | —                  | 1173  | 52                  |
| 1961 | 1020           | —   | 1550               | 2570  | 2526              | 643     | 393 | 82   | —                  | 1118  | 44                  |
| 1962 | 1130           | —   | 1392               | 2522  | 2478              | 697     | 383 | 93   | —                  | 1173  | 47                  |
| 1963 | 1191           | —   | 1373               | 2564  | 2519              | 647     | 338 | 60   | —                  | 1045  | 41                  |
| 1964 | 1228           | —   | 1233               | 2461  | 2418              | 632     | 334 | 67   | —                  | 1033  | 43                  |
| 1965 | 1386           | —   | 1119               | 2505  | 2480              | 678     | 271 | 48   | —                  | 997   | 40                  |
| 1966 | 1545           | —   | 798                | 2343  | 2302              | 657     | 226 | 27   | —                  | 910   | 40                  |
| 1967 | 4195           | —   | 260                | 4455  | 4278              | 964     | 52  | 13   | —                  | 1029  | 24                  |
| 1968 | 6086           | —   | 176                | 6262  | 6036              | 1286    | 49  | 17   | —                  | 1352  | 22                  |
| 1969 | 5005           | —   | 457                | 5462  | 5215              | 1173    | 149 | 19   | —                  | 1341  | 26                  |
| 1970 | 9639           | —   | 715                | 10354 | 10008             | 1762    | 203 | 30   | —                  | 1995  | 20                  |

Statewide elk harvest statistics, Utah 1971–2023.

| Year   | General-season harvest |            |                | Restricted* harvest |            |                | Total harvest |            |                |
|--------|------------------------|------------|----------------|---------------------|------------|----------------|---------------|------------|----------------|
|        | Bulls                  | Antlerless | Hunters afield | Bulls               | Antlerless | Hunters afield | Bulls         | Antlerless | Hunters afield |
| 1971   | 1443                   | —          | 9371           | —                   | —          | —              | 1443          | —          | 9371           |
| 1972   | 1896                   | —          | 15929          | —                   | —          | —              | 1896          | —          | 15929          |
| 1973   | 1919                   | —          | 23895          | —                   | —          | —              | 1919          | —          | 23895          |
| 1974   | 1675                   | —          | 17652          | —                   | —          | —              | 1675          | —          | 17652          |
| 1975   | 1747                   | —          | 18904          | —                   | —          | —              | 1747          | —          | 18904          |
| 1976   | 1750                   | 4          | 19021          | —                   | —          | —              | 1750          | 4          | 19021          |
| 1977   | 2426                   | 16         | 29573          | —                   | —          | —              | 2426          | 16         | 29573          |
| 1978   | 3091                   | 17         | 33544          | —                   | —          | —              | 3091          | 17         | 33544          |
| 1979   | 2610                   | 20         | 38069          | —                   | —          | —              | 2610          | 20         | 38069          |
| 1980   | 2051                   | 25         | 19621          | —                   | —          | —              | 2051          | 25         | 19621          |
| 1981   | 2725                   | 22         | 21425          | —                   | —          | —              | 2725          | 22         | 21425          |
| 1982   | 3069                   | 24         | 22342          | —                   | —          | —              | 3069          | 24         | 22342          |
| 1983   | 3537                   | 24         | 21659          | —                   | —          | —              | 3537          | 24         | 21659          |
| 1984   | 4115                   | 34         | 29008          | —                   | —          | —              | 4115          | 34         | 29008          |
| 1985   | 4785                   | 42         | 29287          | —                   | —          | —              | 4785          | 42         | 29287          |
| 1986   | 4001                   | 31         | 29483          | —                   | —          | —              | 4001          | 31         | 29483          |
| 1987   | 4629                   | 20         | 31758          | —                   | —          | —              | 4629          | 20         | 31758          |
| 1988   | 6434                   | 45         | 37930          | —                   | —          | —              | 6434          | 45         | 37930          |
| 1989   | 6422                   | 22         | 38861          | —                   | —          | —              | 6422          | 22         | 38861          |
| 1990   | 6405                   | 31         | 43263          | —                   | —          | —              | 6405          | 31         | 43263          |
| 1991   | 6199                   | 71         | 47082          | —                   | —          | —              | 6199          | 71         | 47082          |
| 1992   | 7341                   | 104        | 47924          | —                   | —          | —              | 7341          | 104        | 47924          |
| 1993   | 6066                   | 192        | 48372          | —                   | —          | —              | 6066          | 192        | 48372          |
| 1994   | 5902                   | 101        | 50976          | —                   | —          | —              | 5902          | 101        | 50976          |
| 1995   | 4084                   | 488        | 34928          | 1241                | 3987       | 8670           | 5325          | 4475       | 43598          |
| 1996   | 4699                   | 761        | 34207          | 677                 | 3916       | 6867           | 5376          | 4677       | 41074          |
| 1997   | 5268                   | 565        | 33696          | 1212                | 6920       | 13674          | 6480          | 7485       | 47370          |
| 1998   | 3944                   | 518        | 33014          | 1311                | 7550       | 13847          | 5255          | 8068       | 46861          |
| 1999   | 5044                   | 462        | 36725          | 1156                | 6526       | 15912          | 6200          | 6988       | 52637          |
| 2000   | 5515                   | 664        | 34347          | 1057                | 7251       | 15558          | 6572          | 7915       | 49905          |
| 2001** | 4136                   | 531        | 31195          | 872                 | 6502       | 13981          | 5008          | 7033       | 45176          |
| 2002** | 3212                   | 533        | 29822          | 1177                | 4851       | 13342          | 4389          | 5384       | 43164          |
| 2003   | 3785                   | 561        | 31496          | 1250                | 5596       | 14602          | 5035          | 6157       | 46098          |
| 2004   | 3729                   | 387        | 31624          | 1677                | 4946       | 12627          | 5406          | 5333       | 44251          |
| 2005   | 3267                   | 332        | 29751          | 1768                | 3876       | 10864          | 5035          | 4208       | 40615          |
| 2006   | 4176                   | 432        | 31656          | 2062                | 3668       | 10319          | 6238          | 4100       | 41975          |
| 2007   | 4282                   | 660        | 32884          | 2267                | 4958       | 13558          | 6549          | 5618       | 46442          |
| 2008   | 3818                   | 654        | 33388          | 2399                | 5575       | 16354          | 6217          | 6229       | 49742          |

\* Restricted harvest includes limited entry, CWMU, conservation, antlerless, and depredation/mitigation.

\*\*In 2001 and 2002, hunters afield were estimated. Also in 2001, not all CWMU bull elk hunt data were available.

Statewide elk harvest statistics, Utah 1971–2023 (continued).

| Year | General-season harvest |            |                | Restricted* harvest |            |                | Total harvest |            |                |
|------|------------------------|------------|----------------|---------------------|------------|----------------|---------------|------------|----------------|
|      | Bulls                  | Antlerless | Hunters afield | Bulls               | Antlerless | Hunters afield | Bulls         | Antlerless | Hunters afield |
| 2008 | 3818                   | 654        | 33388          | 2399                | 5575       | 16354          | 6217          | 6229       | 49742          |
| 2009 | 4956                   | 901        | 36312          | 2609                | 7102       | 17560          | 7565          | 8003       | 53872          |
| 2010 | 4941                   | 722        | 36562          | 2761                | 7156       | 16726          | 7702          | 7878       | 53288          |
| 2011 | 4207                   | 568        | 37944          | 2716                | 5456       | 19297          | 6923          | 6024       | 57241          |
| 2012 | 5020                   | 689        | 36437          | 2663                | 7960       | 22720          | 7683          | 8649       | 59157          |
| 2013 | 5401                   | 576        | 39583          | 2730                | 8172       | 26791          | 8131          | 8748       | 66374          |
| 2014 | 4910                   | 686        | 39790          | 2749                | 8788       | 29713          | 7659          | 9474       | 69503          |
| 2015 | 5304                   | 777        | 40397          | 2786                | 10427      | 30778          | 8090          | 11204      | 71175          |
| 2016 | 5427                   | 762        | 41737          | 2657                | 10146      | 27159          | 8084          | 10908      | 68896          |
| 2017 | 4609                   | 631        | 41071          | 2729                | 5771       | 23206          | 7338          | 6402       | 64277          |
| 2018 | 5129                   | 793        | 36077          | 2629                | 7731       | 24655          | 7758          | 8524       | 60732          |
| 2019 | 4205                   | 642        | 36217          | 2583                | 6658       | 22851          | 6788          | 7300       | 59068          |
| 2020 | 4214                   | 840        | 40102          | 2668                | 5878       | 22266          | 6882          | 6718       | 62368          |
| 2021 | 5094                   | 784        | 39973          | 2723                | 6000       | 20593          | 7817          | 6784       | 60566          |
| 2022 | 4744                   | 749        | 40856          | 2916                | 7038       | 20187          | 7660          | 7787       | 61043          |
| 2023 | 4825                   | 585        | 45245          | 2736                | 5230       | 20891          | 7561          | 5815       | 66136          |

\*Restricted harvest includes limited entry, CWMU, conservation, antlerless, depredation/mitigation, antlerless elk control, and private-lands-only hunts.

Total bull elk harvest by management unit, Utah 2014–2023.

| Unit                                | 2014 | 2015 | 2016 | 2017 | 2018 | 2019 | 2020 | 2021 | 2022 | 2023 |
|-------------------------------------|------|------|------|------|------|------|------|------|------|------|
| 22 Beaver                           | 197  | 149  | 178  | 134  | 182  | 146  | 77   | 112  | 130  | 158  |
| 10 Book Cliffs                      | 255  | 312  | 412  | 385  | 305  | 261  | 194  | 207  | 157  | 215  |
| 1 Box Elder                         | 59   | 68   | 96   | 79   | 93   | 120  | 94   | 138  | 104  | 81   |
| 2 Cache                             | 315  | 309  | 284  | 263  | 285  | 254  | 237  | 253  | 241  | 226  |
| 16B Central Mtns, Manti             | 761  | 769  | 832  | 684  | 755  | 694  | 731  | 869  | 907  | 928  |
| 16A Central Mtns, Nebo              | 156  | 166  | 236  | 213  | 193  | 116  | 178  | 238  | 208  | 324  |
| 6 Chalk Creek                       | 303  | 320  | 344  | 312  | 331  | 307  | 342  | 343  | 437  | 338  |
| 5 East Canyon                       | 226  | 219  | 279  | 184  | 191  | 183  | 182  | 186  | 198  | 132  |
| 21 Fillmore                         | 136  | 147  | 213  | 157  | 193  | 181  | 151  | 145  | 152  | 193  |
| 15 Henry Mtns                       | 4    | 0    | 4    | 13   | 8    | 0    | 4    | 0    | 4    | 0    |
| 7 Kamas                             | 155  | 141  | 142  | 147  | 183  | 108  | 133  | 92   | 127  | 59   |
| 13B La Sal, Dolores Triangle        | 4    | 4    | 0    | 0    | 5    | 5    | 13   | 4    | 4    | 6    |
| 13A La Sal, La Sal Mtns             | 169  | 204  | 193  | 190  | 207  | 193  | 152  | 182  | 191  | 143  |
| 23 Monroe                           | 56   | 94   | 66   | 60   | 80   | 106  | 150  | 198  | 143  | 175  |
| 4 Morgan-South Rich                 | 355  | 380  | 366  | 310  | 394  | 297  | 304  | 331  | 355  | 232  |
| 24 Mt Dutton                        | 149  | 140  | 147  | 110  | 102  | 66   | 42   | 57   | 68   | 96   |
| 11A Nine Mile, Anthro               | 32   | 23   | 32   | 34   | 20   | 30   | 22   | 24   | 24   | 164  |
| 11B Nine Mile, Range Creek          | 208  | 173  | 190  | 172  | 191  | 150  | 145  | 197  | 162  | 181  |
| 8A North Slope, Summit              | 393  | 384  | 362  | 300  | 286  | 349  | 281  | 401  | 382  | 319  |
| 8C North Slope, Three Corners       | 27   | 26   | 22   | 22   | 25   | 19   | 26   | 20   | 21   | 24   |
| 8B North Slope, West Daggett        | 172  | 246  | 295  | 191  | 215  | 189  | 193  | 208  | 198  | 141  |
| 3 Ogden                             | 179  | 231  | 223  | 178  | 256  | 165  | 166  | 196  | 191  | 144  |
| 18 Oquirrh-Stansbury                | 74   | 60   | 60   | 68   | 71   | 58   | 63   | 77   | 75   | 176  |
| 28 Panguitch Lake                   | 126  | 141  | 160  | 107  | 115  | 113  | 114  | 192  | 149  | 127  |
| 27 Paunsaugunt                      | 51   | 62   | 53   | 74   | 49   | 66   | 48   | 62   | 43   | 56   |
| 30 Pine Valley                      | 25   | 20   | 16   | 33   | 61   | 20   | 4    | 21   | 31   | 12   |
| 25C/26 Plateau, Boulder/Kaiparowits | 142  | 142  | 133  | 116  | 74   | 114  | 95   | 158  | 142  | 148  |



Total bull elk harvest by management unit, Utah 2014–2023 (continued).

|      | Unit                             | 2014 | 2015 | 2016 | 2017 | 2018 | 2019 | 2020 | 2021 | 2022 | 2023 |
|------|----------------------------------|------|------|------|------|------|------|------|------|------|------|
| 25AB | Plateau, Fishlake/Thousand Lakes | 406  | 452  | 324  | 345  | 492  | 355  | 466  | 506  | 430  | 467  |
| 14   | San Juan                         | 108  | 88   | 86   | 115  | 98   | 100  | 135  | 137  | 150  | 119  |
| 12   | San Rafael                       | 8    | 0    | 4    | 0    | 0    | 20   | 12   | 9    | 11   | 12   |
| 9BD  | South Slope, Bonanza/Vernal      | 468  | 557  | 522  | 470  | 465  | 369  | 424  | 467  | 519  | 389  |
| 9C   | South Slope, Diamond Mtn         | 71   | 65   | 69   | 76   | 64   | 71   | 67   | 73   | 88   | 128  |
| 9A   | South Slope, Yellowstone         | 443  | 512  | 534  | 632  | 562  | 448  | 471  | 514  | 432  | 398  |
| 20   | Southwest Desert                 | 289  | 260  | 162  | 167  | 195  | 142  | 150  | 167  | 125  | 198  |
| 17   | Wasatch Mtns                     | 927  | 944  | 800  | 721  | 897  | 807  | 853  | 858  | 869  | 826  |
| 19   | West Desert                      | 88   | 102  | 73   | 84   | 80   | 97   | 73   | 58   | 76   | 109  |
| 29   | Zion                             | 115  | 178  | 172  | 193  | 129  | 134  | 88   | 111  | 84   | 110  |

Total antlerless\* elk harvest by management unit, Utah 2014–2023.

| Unit                                | 2014 | 2015 | 2016 | 2017 | 2018 | 2019 | 2020 | 2021 | 2022 | 2023 |
|-------------------------------------|------|------|------|------|------|------|------|------|------|------|
| 22 Beaver                           | 124  | 188  | 449  | 252  | 388  | 338  | 182  | 153  | 65   | 62   |
| 10 Book Cliffs                      | 114  | 109  | 117  | 97   | 101  | 81   | 104  | 142  | 206  | 187  |
| 1 Box Elder                         | 62   | 97   | 118  | 72   | 124  | 85   | 103  | 114  | 93   | 76   |
| 2 Cache                             | 228  | 304  | 446  | 347  | 468  | 294  | 350  | 334  | 393  | 256  |
| 16B Central Mtns, Manti             | 1418 | 1515 | 1491 | 541  | 731  | 629  | 537  | 465  | 534  | 680  |
| 16A Central Mtns, Nebo              | 137  | 134  | 195  | 203  | 467  | 224  | 210  | 199  | 318  | 268  |
| 6 Chalk Creek                       | 472  | 654  | 782  | 376  | 513  | 536  | 366  | 642  | 799  | 387  |
| 5 East Canyon                       | 348  | 516  | 651  | 241  | 476  | 288  | 227  | 344  | 420  | 160  |
| 21 Fillmore                         | 129  | 99   | 187  | 118  | 207  | 134  | 119  | 140  | 168  | 149  |
| 15 Henry Mtns                       | 9    | 0    | 0    | 0    | 0    | 0    | 0    | 0    | 0    | 0    |
| 7 Kamas                             | 129  | 157  | 155  | 168  | 117  | 67   | 58   | 88   | 112  | 87   |
| 13B La Sal, Dolores Triangle        | 24   | 21   | 21   | 8    | 10   | 15   | 9    | 5    | 27   | 8    |
| 13A La Sal, La Sal Mtns             | 188  | 184  | 203  | 141  | 196  | 187  | 324  | 276  | 299  | 270  |
| 23 Monroe                           | 295  | 484  | 196  | 76   | 140  | 80   | 94   | 117  | 134  | 101  |
| 4 Morgan-South Rich                 | 491  | 532  | 630  | 335  | 438  | 457  | 500  | 543  | 731  | 453  |
| 24 Mt Dutton                        | 229  | 223  | 143  | 229  | 256  | 191  | 62   | 43   | 77   | 24   |
| 11A Nine Mile, Anthro               | 76   | 135  | 121  | 61   | 66   | 174  | 166  | 166  | 136  | 153  |
| 11B Nine Mile, Range Creek          | 131  | 115  | 104  | 88   | 48   | 44   | 32   | 85   | 89   | 96   |
| 8A North Slope, Summit              | 75   | 104  | 116  | 90   | 103  | 80   | 102  | 122  | 97   | 94   |
| 8C North Slope, Three Corners       | 17   | 8    | 8    | 0    | 4    | 2    | 1    | 3    | 0    | 11   |
| 8B North Slope, West Daggett        | 123  | 196  | 209  | 89   | 136  | 103  | 86   | 56   | 73   | 42   |
| 3 Ogden                             | 328  | 428  | 608  | 167  | 274  | 334  | 87   | 169  | 248  | 118  |
| 18 Oquirrh-Stansbury                | 63   | 94   | 59   | 58   | 51   | 13   | 22   | 28   | 21   | 84   |
| 28 Panguitch Lake                   | 115  | 173  | 342  | 259  | 213  | 207  | 231  | 162  | 66   | 69   |
| 27 Paunsaugunt                      | 35   | 54   | 135  | 56   | 71   | 59   | 68   | 41   | 29   | 8    |
| 30 Pine Valley                      | 15   | 4    | 14   | 35   | 20   | 8    | 15   | 11   | 19   | 2    |
| 25C/26 Plateau, Boulder/Kaiparowits | 450  | 401  | 173  | 147  | 194  | 129  | 93   | 88   | 106  | 86   |

\*Data includes mitigation harvest.

Total antlerless\* elk harvest by management unit, Utah 2014–2023 (continued).

|      | Unit                             | 2014 | 2015 | 2016 | 2017 | 2018 | 2019 | 2020 | 2021 | 2022 | 2023 |
|------|----------------------------------|------|------|------|------|------|------|------|------|------|------|
| 25AB | Plateau, Fishlake/Thousand Lakes | 499  | 489  | 199  | 155  | 204  | 185  | 216  | 319  | 380  | 225  |
| 14   | San Juan                         | 207  | 146  | 170  | 85   | 160  | 105  | 114  | 180  | 177  | 149  |
| 12   | San Rafael                       | 10   | 19   | 11   | 15   | 0    | 8    | 0    | 0    | 4    | 0    |
| 9BD  | South Slope, Bonanza/Vernal      | 208  | 387  | 531  | 187  | 381  | 374  | 338  | 383  | 400  | 232  |
| 9C   | South Slope, Diamond Mtn         | 80   | 197  | 113  | 129  | 116  | 158  | 149  | 160  | 192  | 221  |
| 9A   | South Slope, Yellowstone         | 506  | 538  | 871  | 418  | 709  | 587  | 608  | 437  | 414  | 292  |
| 20   | Southwest Desert                 | 337  | 395  | 275  | 379  | 239  | 290  | 284  | 79   | 101  | 114  |
| 17   | Wasatch Mtns                     | 1657 | 1830 | 878  | 423  | 579  | 461  | 518  | 487  | 568  | 422  |
| 19   | West Desert                      | 21   | 34   | 54   | 93   | 93   | 134  | 140  | 95   | 145  | 110  |
| 29   | Zion                             | 89   | 68   | 123  | 230  | 193  | 202  | 206  | 99   | 137  | 115  |

\*Data includes mitigation harvest.

Total elk harvest by management unit, Utah 2023.

|        | Unit                             | Bull harvest | Antlerless harvest | Total harvest | Hunters afield | Mean days hunted | Success rate (%) |
|--------|----------------------------------|--------------|--------------------|---------------|----------------|------------------|------------------|
| 22     | Beaver                           | 158          | 62                 | 220           | 1742           | 5.8              | 12.6             |
| 10     | Book Cliffs                      | 215          | 187                | 402           | 1177           | 5.5              | 34.2             |
| 1      | Box Elder                        | 81           | 76                 | 157           | 897            | 4.6              | 17.5             |
| 2      | Cache                            | 226          | 256                | 482           | 3582           | 5.6              | 13.5             |
| 16B    | Central Mtns, Manti              | 928          | 680                | 1608          | 7486           | 5.3              | 21.5             |
| 16A    | Central Mtns, Nebo               | 324          | 268                | 592           | 2853           | 6.0              | 20.8             |
| 6      | Chalk Creek                      | 338          | 387                | 725           | 2267           | 4.1              | 32.0             |
| 5      | East Canyon                      | 132          | 160                | 292           | 2177           | 4.2              | 13.4             |
| 21     | Fillmore                         | 193          | 149                | 342           | 1650           | 5.5              | 20.7             |
| 15     | Henry Mtns                       | 0            | 0                  | 0             | 66             | 3.2              | 0.0              |
| 7      | Kamas                            | 59           | 87                 | 146           | 2171           | 4.7              | 6.7              |
| 13B    | La Sal, Dolores Triangle         | 6            | 8                  | 14            | 82             | 4.8              | 17.1             |
| 13A    | La Sal, La Sal Mtns              | 143          | 270                | 413           | 1776           | 5.8              | 23.3             |
| 23     | Monroe                           | 175          | 101                | 276           | 1642           | 7.9              | 16.8             |
| 4      | Morgan-South Rich                | 232          | 453                | 685           | 1996           | 3.6              | 34.3             |
| 24     | Mt Dutton                        | 96           | 24                 | 120           | 606            | 7.0              | 19.8             |
| 11A    | Nine Mile, Anthro                | 164          | 153                | 317           | 1653           | 3.7              | 19.2             |
| 11B    | Nine Mile, Range Creek           | 181          | 96                 | 277           | 1176           | 5.2              | 23.6             |
| 8      | North Slope                      | 484          | 147                | 631           | 6287           | 4.7              | 10.0             |
| 3      | Ogden                            | 144          | 118                | 262           | 1608           | 3.5              | 16.3             |
| 18     | Oquirrh-Stansbury                | 176          | 84                 | 260           | 1646           | 4.0              | 15.8             |
| 28     | Panguitch Lake                   | 127          | 69                 | 196           | 1943           | 7.0              | 10.1             |
| 27     | Paunsaugunt                      | 56           | 8                  | 64            | 1184           | 5.6              | 5.4              |
| 30     | Pine Valley                      | 12           | 2                  | 14            | 586            | 4.8              | 2.4              |
| 25C/26 | Plateau, Boulder/Kaiparowits     | 148          | 86                 | 234           | 1175           | 7.0              | 19.9             |
| 25AB   | Plateau, Fishlake/Thousand Lakes | 467          | 225                | 692           | 3304           | 5.5              | 20.9             |
| 14     | San Juan                         | 119          | 149                | 268           | 1076           | 4.9              | 24.9             |
| 12     | San Rafael                       | 12           | 0                  | 12            | 130            | 3.8              | 9.2              |
| 9BD    | South Slope, Bonanza/Vernal      | 389          | 232                | 621           | 4632           | 5.9              | 13.4             |
| 9C     | South Slope, Diamond Mtn         | 128          | 221                | 349           | 821            | 6.1              | 42.5             |
| 9A     | South Slope, Yellowstone         | 398          | 292                | 690           | 4820           | 6.2              | 14.3             |
| 20     | Southwest Desert                 | 198          | 114                | 312           | 1322           | 7.1              | 23.6             |
| 17     | Wasatch Mtns                     | 826          | 422                | 1248          | 12597          | 5.6              | 9.9              |
| 19     | West Desert                      | 109          | 110                | 219           | 1389           | 5.4              | 15.8             |
| 29     | Zion                             | 110          | 115                | 225           | 2096           | 6.5              | 10.7             |
|        | Unidentified                     | 2            | 1                  | 3             | 207            | 5.0              | 1.4              |
|        | Statewide totals*                | 7561         | 5815               | 13376         | 66136          | 6.7              | 20.2             |

\*Statewide totals for hunters afield do not equal the sum of the columns because hunters could hunt multiple units.

General-season archery elk harvest by management unit, Utah 2023.

|                   | Unit                             | Harvest |     |      |       | Hunters<br>afield | Mean days<br>hunted | Success<br>rate (%) |
|-------------------|----------------------------------|---------|-----|------|-------|-------------------|---------------------|---------------------|
|                   |                                  | Bull    | Cow | Calf | Total |                   |                     |                     |
| 22                | Beaver                           | 14      | 12  | 0    | 26    | 328               | 7.0                 | 7.9                 |
| 10                | Book Cliffs                      | 17      | 0   | 0    | 17    | 63                | 4.4                 | 27.0                |
| 1                 | Box Elder                        | 4       | 0   | 0    | 4     | 59                | 3.9                 | 6.8                 |
| 2                 | Cache                            | 19      | 12  | 4    | 35    | 677               | 6.2                 | 5.2                 |
| 16B               | Central Mtns, Manti              | 39      | 70  | 4    | 113   | 1088              | 5.7                 | 10.4                |
| 16A               | Central Mtns, Nebo               | 23      | 29  | 9    | 61    | 412               | 6.7                 | 14.8                |
| 6                 | Chalk Creek                      | 22      | 0   | 0    | 22    | 252               | 6.3                 | 8.7                 |
| 5                 | East Canyon                      | 13      | 0   | 0    | 13    | 265               | 5.9                 | 4.9                 |
| 21                | Fillmore                         | 1       | 12  | 4    | 17    | 210               | 5.9                 | 8.1                 |
| 15                | Henry Mtns                       | 0       | 0   | 0    | 0     | 21                | 6.4                 | 0.0                 |
| 7                 | Kamas                            | 9       | 4   | 0    | 13    | 483               | 5.5                 | 2.7                 |
| 13B               | La Sal, Dolores Triangle         | 0       | 0   | 0    | 0     | 13                | 7.7                 | 0.0                 |
| 13A               | La Sal, La Sal Mtns              | 0       | 4   | 9    | 13    | 151               | 7.1                 | 8.6                 |
| 23                | Monroe                           | 11      | 33  | 0    | 44    | 336               | 6.8                 | 13.1                |
| 4                 | Morgan-South Rich                | 4       | 0   | 0    | 4     | 176               | 6.6                 | 2.3                 |
| 24                | Mt Dutton                        | 9       | 0   | 0    | 9     | 59                | 6.6                 | 15.3                |
| 11A               | Nine Mile, Anthro                | 27      | 0   | 4    | 31    | 252               | 5.2                 | 12.3                |
| 11B               | Nine Mile, Range Creek           | 13      | 4   | 0    | 17    | 130               | 6.7                 | 13.1                |
| 8A                | North Slope, Summit              | 71      | 25  | 0    | 96    | 1303              | 7.4                 | 7.4                 |
| 8B                | North Slope, West Daggett        | 14      | 8   | 4    | 26    | 605               | 7.0                 | 4.3                 |
| 3                 | Ogden                            | 9       | 4   | 0    | 13    | 277               | 6.2                 | 4.7                 |
| 18                | Oquirrh-Stansbury                | 27      | 8   | 0    | 35    | 256               | 7.0                 | 13.7                |
| 28                | Panguitch Lake                   | 6       | 16  | 4    | 26    | 307               | 6.5                 | 8.5                 |
| 27                | Paunsaugunt                      | 0       | 0   | 0    | 0     | 50                | 9.0                 | 0.0                 |
| 30                | Pine Valley                      | 4       | 0   | 0    | 4     | 63                | 7.1                 | 6.3                 |
| 25C/26            | Plateau, Boulder/Kaiparowits     | 1       | 12  | 4    | 17    | 223               | 6.2                 | 7.6                 |
| 25AB              | Plateau, Fishlake/Thousand Lakes | 41      | 29  | 0    | 70    | 454               | 5.5                 | 15.4                |
| 14                | San Juan                         | 18      | 12  | 0    | 30    | 210               | 5.3                 | 14.3                |
| 12                | San Rafael                       | 0       | 0   | 0    | 0     | 55                | 4.4                 | 0.0                 |
| 9BD               | South Slope, Bonanza/Vernal      | 45      | 25  | 4    | 74    | 967               | 7.4                 | 7.7                 |
| 9C                | South Slope, Diamond Mtn         | 0       | 4   | 0    | 4     | 80                | 8.1                 | 5.0                 |
| 9A                | South Slope, Yellowstone         | 75      | 25  | 0    | 100   | 1072              | 6.6                 | 9.3                 |
| 20                | Southwest Desert                 | 9       | 4   | 0    | 13    | 143               | 7.7                 | 9.1                 |
| 17                | Wasatch Mtns                     | 43      | 57  | 17   | 117   | 1718              | 6.2                 | 6.8                 |
| 19                | West Desert                      | 5       | 8   | 4    | 17    | 210               | 4.9                 | 8.1                 |
| 29                | Zion                             | 13      | 4   | 0    | 17    | 378               | 6.6                 | 4.5                 |
| Statewide totals* |                                  | 606     | 421 | 71   | 1098  | 11623             | 7.3                 | 9.4                 |

\*Statewide totals for hunters afield do not equal the sum of the columns because hunters could hunt multiple units.

General-season extended archery elk harvest by management unit, Utah 2023.

|    | Unit                        | Harvest |     |      |       | Hunters<br>afield | Success<br>rate (%) |
|----|-----------------------------|---------|-----|------|-------|-------------------|---------------------|
|    |                             | Bull    | Cow | Calf | Total |                   |                     |
| 1  | Box Elder                   | 0       | 0   | 0    | 0     | 100               | 0.0                 |
| 2  | Cache                       | 0       | 0   | 0    | 0     | 110               | 0.0                 |
| 5  | East Canyon                 | 14      | 0   | 0    | 14    | 726               | 1.9                 |
| 9B | South Slope, Bonanza/Vernal | 0       | 0   | 0    | 0     | 173               | 0.0                 |
| 9A | South Slope, Yellowstone    | 9       | 0   | 0    | 9     | 128               | 7.0                 |
| 17 | Wasatch Mtns                | 14      | 0   | 0    | 14    | 735               | 1.9                 |
|    | Unknown                     | 0       | 0   | 0    | 0     | 205               | 0.0                 |
|    | Statewide totals*           | 37      | 0   | 0    | 37    | 1835              | 2.0                 |

\*Statewide totals for hunters afield do not equal the sum of the columns because hunters could hunt multiple units.

General-season any weapon spike bull elk harvest by management unit, Utah 2023.

|        | Unit                              | Bull harvest | Hunters afield | Mean days hunted | Success rate (%) |
|--------|-----------------------------------|--------------|----------------|------------------|------------------|
| 22B    | Beaver, East                      | 20           | 324            | 4.7              | 6.2              |
| 10     | Book Cliffs                       | 76           | 294            | 4.4              | 25.9             |
| 1A     | Box Elder, Grouse Creek           | 0            | 25             | 5.8              | 0.0              |
| 2      | Cache                             | 40           | 614            | 5.0              | 6.5              |
| 16B    | Central Mtns, Manti               | 176          | 1938           | 5.0              | 9.1              |
| 16A    | Central Mtns, Nebo/San Pitch Mtns | 120          | 560            | 4.5              | 21.4             |
| 21B    | Fillmore, Pahvant                 | 36           | 286            | 4.3              | 12.6             |
| 13B    | La Sal, Dolores Triangle          | 0            | 4              | 1.0              | 0.0              |
| 13A    | La Sal, La Sal Mtns               | 24           | 303            | 5.3              | 7.9              |
| 23     | Monroe                            | 36           | 452            | 4.3              | 8.0              |
| 24     | Mt Dutton                         | 8            | 174            | 4.3              | 4.6              |
| 28     | Panguitch Lake                    | 48           | 602            | 4.3              | 8.0              |
| 25C/26 | Plateau, Boulder/Kaiparowits      | 20           | 245            | 3.9              | 8.2              |
| 25AB   | Plateau, Fishlake/Thousand Lakes  | 76           | 934            | 5.1              | 8.1              |
| 14B    | San Juan Bull Elk                 | 8            | 220            | 5.9              | 3.6              |
| 12B    | San Rafael, South-Dirty Devil     | 4            | 17             | 3.3              | 23.5             |
| 9C     | South Slope, Diamond Mtn          | 4            | 66             | 4.8              | 6.1              |
| 20     | Southwest Desert                  | 48           | 403            | 5.4              | 11.9             |
| 17     | Wasatch Mtns                      | 92           | 1510           | 4.7              | 6.1              |
| 19A    | West Desert, Deep Creek           | 8            | 58             | 4.6              | 13.8             |
|        | Statewide totals*                 | 845          | 8288           | 5.2              | 10.2             |

\*Statewide totals for hunters afield do not equal the sum of the columns because hunters could hunt multiple units.

General-season early any weapon any bull elk harvest by management unit, Utah 2023.

|      | Unit                                   | Bull harvest | Hunters afield | Mean days hunted | Success rate (%) |
|------|--|--------------|----------------|------------------|------------------|
| 22A  | Beaver, West                           | 30           | 220            | 4.4              | 13.6             |
| 10C  | Book Cliffs, Floy Canyon               | 0            | 69             | 3.7              | 0.0              |
| 1B   | Box Elder, Hansel Mtn                  | 4            | 159            | 3.5              | 2.5              |
| 2    | Cache                                  | 8            | 190            | 3.2              | 4.2              |
| 16A  | Central Mtns, Moroni Hills/Valley Mtns | 26           | 259            | 3.8              | 10.0             |
| 6    | Chalk Creek                            | 60           | 328            | 3.9              | 18.3             |
| 5    | East Canyon                            | 60           | 259            | 2.9              | 23.2             |
| 21A  | Fillmore, Oak Creek South              | 43           | 151            | 3.2              | 28.5             |
| 15   | Henry Mtns                             | 0            | 30             | 3.3              | 0.0              |
| 7    | Kamas                                  | 17           | 694            | 3.5              | 2.4              |
| 4    | Morgan-South Rich                      | 26           | 289            | 3.1              | 9.0              |
| 11A  | Nine Mile, Anthro                      | 77           | 573            | 3.9              | 13.4             |
| 11B  | Nine Mile, Range Creek                 | 56           | 323            | 3.5              | 17.3             |
| 8A   | North Slope, Summit                    | 159          | 1599           | 4.2              | 9.9              |
| 8B   | North Slope, West Daggett              | 60           | 780            | 4.6              | 7.7              |
| 3    | Ogden                                  | 34           | 371            | 3.6              | 9.2              |
| 18   | Oquirrh-Stansbury                      | 86           | 841            | 4.1              | 10.2             |
| 27   | Paunsaugunt                            | 17           | 642            | 3.8              | 2.6              |
| 30   | Pine Valley                            | 4            | 228            | 4.3              | 1.8              |
| 14A  | San Juan, Montezuma Canyon             | 4            | 34             | 2.9              | 11.8             |
| 12A  | San Rafael, North                      | 0            | 9              | 6.0              | 0.0              |
| 9BD  | South Slope, Bonanza/Vernal            | 206          | 1518           | 4.2              | 13.6             |
| 9A   | South Slope, Yellowstone               | 180          | 1328           | 4.0              | 13.6             |
| 19BC | West Desert, East                      | 47           | 422            | 3.9              | 11.1             |
| 29   | Zion                                   | 56           | 582            | 3.6              | 9.6              |
|      | Statewide totals*                      | 1263         | 10722          | 4.3              | 11.8             |

\*Statewide totals for hunters afield do not equal the sum of the columns because hunters could hunt multiple units.



General-season late any weapon any bull elk harvest by management unit, Utah 2023.

|      | Unit                                   | Bull harvest | Hunters afield | Mean days hunted | Success rate (%) |
|------|--|--------------|----------------|------------------|------------------|
| 22A  | Beaver, West                           | 0            | 69             | 4.4              | 0.0              |
| 10C  | Book Cliffs, Floy Canyon               | 0            | 3              | 3.0              | 0.0              |
| 1B   | Box Elder, Hansel Mtn                  | 3            | 80             | 2.8              | 3.8              |
| 2    | Cache                                  | 17           | 59             | 2.9              | 28.8             |
| 16A  | Central Mtns, Moroni Hills/Valley Mtns | 3            | 66             | 3.9              | 4.5              |
| 6    | Chalk Creek                            | 10           | 100            | 3.6              | 10.0             |
| 5    | East Canyon                            | 10           | 80             | 2.9              | 12.5             |
| 21A  | Fillmore, Oak Creek South              | 0            | 35             | 4.0              | 0.0              |
| 15   | Henry Mtns                             | 0            | 7              | 1.0              | 0.0              |
| 7    | Kamas                                  | 13           | 239            | 3.3              | 5.4              |
| 4    | Morgan-South Rich                      | 20           | 135            | 3.0              | 14.8             |
| 11A  | Nine Mile, Anthro                      | 3            | 104            | 3.5              | 2.9              |
| 11B  | Nine Mile, Range Creek                 | 13           | 104            | 3.7              | 12.5             |
| 8A   | North Slope, Summit                    | 20           | 325            | 4.4              | 6.2              |
| 8B   | North Slope, West Daggett              | 30           | 228            | 4.5              | 13.2             |
| 3    | Ogden                                  | 20           | 180            | 3.5              | 11.1             |
| 18   | Oquirrh-Stansbury                      | 13           | 128            | 3.7              | 10.2             |
| 27   | Paunsaugunt                            | 7            | 111            | 3.4              | 6.3              |
| 30   | Pine Valley                            | 0            | 80             | 3.7              | 0.0              |
| 14A  | San Juan, Montezuma Canyon             | 3            | 14             | 3.0              | 21.4             |
| 12A  | San Rafael, North                      | 0            | 10             | 3.7              | 0.0              |
| 9BD  | South Slope, Bonanza/Vernal            | 36           | 402            | 4.3              | 9.0              |
| 9A   | South Slope, Yellowstone               | 36           | 395            | 4.0              | 9.1              |
| 19BC | West Desert, East                      | 7            | 142            | 3.4              | 4.9              |
| 29   | Zion                                   | 13           | 149            | 4.3              | 8.7              |
|      | Statewide totals*                      | 276          | 2939           | 4.2              | 9.4              |

\*Statewide totals for hunters afield do not equal the sum of the columns because hunters could hunt multiple units.

General-season muzzleloader spike bull elk harvest by management unit, Utah 2023.

|        | Unit                             | Bull harvest | Hunters afield | Mean days hunted | Success rate (%) |
|--------|----------------------------------|--------------|----------------|------------------|------------------|
| 22B    | Beaver, East                     | 0            | 20             | 2.8              | 0.0              |
| 10     | Book Cliffs                      | 0            | 24             | 4.7              | 0.0              |
| 1A     | Box Elder, Grouse Creek          | —            | 0              | —                | —                |
| 2      | Cache                            | 4            | 73             | 4.1              | 5.5              |
| 16B    | Central Mtns, Manti              | 28           | 223            | 5.0              | 12.6             |
| 16A    | Central Mtns, Nebo               | 4            | 37             | 4.2              | 10.8             |
| 21B    | Fillmore, Pahvant                | 4            | 12             | 1.7              | 33.3             |
| 13B    | La Sal, Dolores Triangle         | —            | 0              | —                | —                |
| 13A    | La Sal, La Sal Mtns              | 4            | 24             | 2.5              | 16.7             |
| 23     | Monroe                           | 12           | 49             | 3.6              | 24.5             |
| 24     | Mt Dutton                        | 8            | 16             | 6.0              | 50.0             |
| 28     | Panguitch Lake                   | 0            | 28             | 4.4              | 0.0              |
| 25C/26 | Plateau, Boulder/Kaiparowits     | 8            | 24             | 2.2              | 33.3             |
| 25AB   | Plateau, Fishlake/Thousand Lakes | 16           | 150            | 5.6              | 10.7             |
| 14B    | San Juan Bull Elk                | 0            | 4              | 1.0              | 0.0              |
| 12B    | San Rafael, South-Dirty Devil    | —            | 0              | —                | —                |
| 20     | Southwest Desert                 | 0            | 20             | 4.8              | 0.0              |
| 17     | Wasatch Mtns                     | 12           | 167            | 5.7              | 7.2              |
| 19A    | West Desert, Deep Creek          | 0            | 4              | 8.0              | 0.0              |
|        | Statewide totals*                | 100          | 796            | 5.0              | 12.6             |

\*Statewide totals for hunters afield do not equal the sum of the columns because hunters could hunt multiple units.

General-season muzzleloader any bull elk harvest by management unit, Utah 2023.

|      | Unit                                   | Bull harvest | Hunters afield | Mean days hunted | Success rate (%) |
|------|--|--------------|----------------|------------------|------------------|
| 22A  | Beaver, West                           | 0            | 37             | 3.9              | 0.0              |
| 10C  | Book Cliffs, Floy Canyon               | 4            | 33             | 3.8              | 12.1             |
| 1B   | Box Elder, Hansel Mtn                  | 0            | 28             | 3.0              | 0.0              |
| 2    | Cache                                  | 8            | 45             | 3.6              | 17.8             |
| 16A  | Central Mtns, Moroni Hills/Valley Mtns | 8            | 33             | 4.9              | 24.2             |
| 6    | Chalk Creek                            | 20           | 106            | 4.5              | 18.9             |
| 5    | East Canyon                            | 12           | 78             | 3.7              | 15.4             |
| 21A  | Fillmore, Oak Creek South              | 0            | 20             | 2.8              | 0.0              |
| 15   | Henry Mtns                             | —            | 0              | —                | —                |
| 7    | Kamas                                  | 8            | 102            | 3.8              | 7.8              |
| 4    | Morgan-South Rich                      | 12           | 123            | 3.7              | 9.8              |
| 11A  | Nine Mile, Anthro                      | 16           | 94             | 3.2              | 17.0             |
| 11B  | Nine Mile, Range Creek                 | 8            | 65             | 4.3              | 12.3             |
| 8A   | North Slope, Summit                    | 12           | 221            | 4.6              | 5.4              |
| 8B   | North Slope, West Daggett              | 4            | 139            | 4.6              | 2.9              |
| 3    | Ogden                                  | 8            | 159            | 2.9              | 5.0              |
| 18   | Oquirrh-Stansbury                      | 16           | 74             | 4.1              | 21.6             |
| 27   | Paunsaugunt                            | 4            | 37             | 4.1              | 10.8             |
| 30   | Pine Valley                            | 0            | 37             | 2.7              | 0.0              |
| 14A  | San Juan, Montezuma Canyon             | 0            | 29             | 4.4              | 0.0              |
| 12A  | San Rafael, North                      | 0            | 12             | 2.7              | 0.0              |
| 9BD  | South Slope, Bonanza/Vernal            | 37           | 282            | 5.2              | 13.1             |
| 9A   | South Slope, Yellowstone               | 37           | 286            | 4.4              | 12.9             |
| 19BC | West Desert, East                      | 8            | 86             | 4.0              | 9.3              |
| 29   | Zion                                   | 4            | 41             | 3.9              | 9.8              |
|      | Statewide totals*                      | 228          | 1876           | 4.8              | 12.2             |

\*Statewide totals for hunters afield do not equal the sum of the columns because hunters could hunt multiple units.

General-season draw-only youth any bull/hunter's choice elk harvest by management unit, Utah 2023.

| Unit                                       | Harvest |     |      |       | Hunters<br>afield | Mean days<br>hunted | Success<br>rate (%) |
|--|---------|-----|------|-------|-------------------|---------------------|---------------------|
|  | Bull    | Cow | Calf | Total |                   |                     |                     |
| 22A Beaver, West                           | 9       | 7   | 0    | 16    | 42                | 4.0                 | 38.1                |
| 10C Book Cliffs, Floy Canyon               | 0       | 0   | 0    | 0     | 4                 | 1.0                 | 0.0                 |
| 1B Box Elder, Hansel Mtn                   | 8       | 0   | 0    | 8     | 8                 | 2.5                 | 100.0               |
| 2 Cache                                    | 4       | 0   | 0    | 4     | 17                | 5.0                 | 23.5                |
| 16A Central Mtns, Moroni Hills/Valley Mtns | 5       | 7   | 0    | 12    | 12                | 2.7                 | 100.0               |
| 6 Chalk Creek                              | 0       | 0   | 0    | 0     | 4                 | 2.0                 | 0.0                 |
| 5 East Canyon                              | 4       | 0   | 0    | 4     | 17                | 4.0                 | 23.5                |
| 21A Fillmore, Oak Creek South              | 0       | 0   | 0    | 0     | 33                | 4.4                 | 0.0                 |
| 15 Henry Mtns                              | —       | —   | —    | —     | 0                 | —                   | —                   |
| 7 Kamas                                    | 0       | 0   | 0    | 0     | 42                | 3.0                 | 0.0                 |
| 4 Morgan-South Rich                        | 0       | 0   | 0    | 0     | 17                | 3.3                 | 0.0                 |
| 11A Nine Mile, Anthro                      | 8       | 0   | 0    | 8     | 29                | 2.3                 | 27.6                |
| 11B Nine Mile, Range Creek                 | 12      | 0   | 0    | 12    | 33                | 4.1                 | 36.4                |
| 8A North Slope, Summit                     | 16      | 0   | 0    | 16    | 67                | 3.4                 | 23.9                |
| 8B North Slope, West Daggett               | 12      | 0   | 0    | 12    | 42                | 4.0                 | 28.6                |
| 3 Ogden                                    | 4       | 0   | 0    | 4     | 25                | 3.2                 | 16.0                |
| 18 Oquirrh-Stansbury                       | 4       | 0   | 0    | 4     | 29                | 5.1                 | 13.8                |
| 27 Paunsaugunt                             | 16      | 0   | 0    | 16    | 58                | 3.8                 | 27.6                |
| 30 Pine Valley                             | 0       | 0   | 0    | 0     | 12                | 4.0                 | 0.0                 |
| 14A San Juan, Montezuma Canyon             | 0       | 0   | 0    | 0     | 4                 | 1.0                 | 0.0                 |
| 12A San Rafael, North                      | 0       | 0   | 0    | 0     | 4                 | 3.0                 | 0.0                 |
| 9BD South Slope, Bonanza/Vernal            | 28      | 0   | 0    | 28    | 83                | 3.5                 | 33.7                |
| 9A South Slope, Yellowstone                | 20      | 0   | 0    | 20    | 83                | 4.1                 | 24.1                |
| 19BC West Desert, East                     | 4       | 0   | 0    | 4     | 37                | 3.3                 | 10.8                |
| 29 Zion                                    | 8       | 0   | 4    | 12    | 54                | 4.5                 | 22.2                |
| Statewide totals*                          | 181     | 163 | 14   | 4     | 645               | 4.4                 | 28.1                |

\*Statewide totals for hunters afield do not equal the sum of the columns because hunters could hunt multiple units.

General-season multiseason spike bull elk harvest by management unit, Utah 2023.

|                   | Unit                             | Harvest |     |      |       | Hunters<br>afield | Mean days<br>hunted | Success<br>rate (%) |
|-------------------|----------------------------------|---------|-----|------|-------|-------------------|---------------------|---------------------|
|                   |                                  | Bull    | Cow | Calf | Total |                   |                     |                     |
| 22                | Beaver                           | 12      | 0   | 0    | 12    | 251               | 5.0                 | 4.8                 |
| 10                | Book Cliffs                      | 44      | 4   | 0    | 48    | 213               | 3.3                 | 22.5                |
| 1                 | Box Elder                        | 0       | 0   | 0    | 0     | 28                | 4.1                 | 0.0                 |
| 2                 | Cache                            | 32      | 0   | 0    | 32    | 486               | 5.4                 | 6.6                 |
| 16B               | Central Mtns, Manti              | 178     | 4   | 0    | 182   | 1399              | 5.4                 | 13.0                |
| 16A               | Central Mtns, Nebo               | 71      | 0   | 4    | 75    | 447               | 5.0                 | 16.8                |
| 6                 | Chalk Creek                      | 0       | 0   | 0    | 0     | 12                | 4.3                 | 0.0                 |
| 5                 | East Canyon                      | 0       | 0   | 0    | 0     | 12                | 5.0                 | 0.0                 |
| 21                | Fillmore                         | 40      | 4   | 0    | 44    | 302               | 4.9                 | 14.6                |
| 15                | Henry Mtns                       | —       | —   | —    | —     | 0                 | —                   | —                   |
| 7                 | Kamas                            | 4       | 0   | 0    | 4     | 43                | 5.8                 | 9.3                 |
| 13B               | La Sal, Dolores Triangle         | 0       | 0   | 0    | 0     | 12                | 5.0                 | 0.0                 |
| 13A               | La Sal, La Sal Mtns              | 8       | 4   | 0    | 12    | 235               | 7.0                 | 5.1                 |
| 23                | Monroe                           | 51      | 8   | 0    | 59    | 431               | 5.1                 | 13.7                |
| 4                 | Morgan-South Rich                | 4       | 0   | 0    | 4     | 24                | 6.7                 | 16.7                |
| 24                | Mt Dutton                        | 12      | 0   | 0    | 12    | 152               | 3.8                 | 7.9                 |
| 11A               | Nine Mile, Anthro                | 8       | 0   | 0    | 8     | 16                | 3.8                 | 50.0                |
| 11B               | Nine Mile, Range Creek           | 8       | 0   | 0    | 8     | 20                | 6.8                 | 40.0                |
| 8A                | North Slope, Summit              | 4       | 0   | 0    | 4     | 63                | 6.6                 | 6.3                 |
| 8B                | North Slope, West Daggett        | 0       | 0   | 0    | 0     | 24                | 3.0                 | 0.0                 |
| 3                 | Ogden                            | 4       | 0   | 0    | 4     | 24                | 3.3                 | 16.7                |
| 18                | Oquirrh-Stansbury                | 0       | 0   | 0    | 0     | 24                | 5.7                 | 0.0                 |
| 28                | Panguitch Lake                   | 28      | 0   | 0    | 28    | 687               | 4.9                 | 4.1                 |
| 27                | Paunsaugunt                      | 0       | 0   | 0    | 0     | 4                 | 6.0                 | 0.0                 |
| 30                | Pine Valley                      | 4       | 0   | 0    | 4     | 16                | 6.0                 | 25.0                |
| 25C/26            | Plateau, Boulder/Kaiparowits     | 20      | 0   | 0    | 20    | 251               | 4.9                 | 8.0                 |
| 25AB              | Plateau, Fishlake/Thousand Lakes | 95      | 4   | 4    | 103   | 666               | 5.3                 | 15.5                |
| 14                | San Juan                         | 4       | 4   | 0    | 8     | 78                | 4.4                 | 10.3                |
| 12                | San Rafael                       | —       | —   | —    | —     | 0                 | —                   | —                   |
| 9BD               | South Slope, Bonanza/Vernal      | 0       | 0   | 0    | 0     | 59                | 7.1                 | 0.0                 |
| 9C                | South Slope, Diamond Mtn         | 24      | 0   | 0    | 24    | 95                | 3.8                 | 25.3                |
| 9A                | South Slope, Yellowstone         | 0       | 0   | 0    | 0     | 67                | 7.8                 | 0.0                 |
| 20                | Southwest Desert                 | 24      | 0   | 0    | 24    | 266               | 5.4                 | 9.0                 |
| 17                | Wasatch Mtns                     | 138     | 16  | 0    | 154   | 1713              | 5.2                 | 9.0                 |
| 19                | West Desert                      | 0       | 0   | 0    | 0     | 32                | 3.5                 | 0.0                 |
| 29                | Zion                             | 8       | 0   | 0    | 8     | 71                | 5.9                 | 11.3                |
| Statewide totals* |                                  | 823     | 51  | 8    | 882   | 4056              | 10.6                | 21.7                |

\*Includes extended archery

\*\*Statewide totals for hunters afield do not equal the sum of the columns because hunters could hunt multiple units and seasons.

General-season youth multiseason elk harvest by management unit, Utah 2023.

|                   | Unit                             | Harvest |     |      |       | Hunters<br>afield | Mean days<br>hunted | Success<br>rate (%) |
|-------------------|----------------------------------|---------|-----|------|-------|-------------------|---------------------|---------------------|
|                   |                                  | Bull    | Cow | Calf | Total |                   |                     |                     |
| 22                | Beaver                           | 0       | 0   | 0    | 0     | 202               | 3.2                 | 0.0                 |
| 10                | Book Cliffs                      | 4       | 0   | 0    | 4     | 84                | 5.2                 | 4.8                 |
| 1                 | Box Elder                        | 16      | 0   | 0    | 16    | 68                | 2.2                 | 23.5                |
| 2                 | Cache                            | 0       | 0   | 0    | 0     | 275               | 3.7                 | 0.0                 |
| 16B               | Central Mtns, Manti              | 78      | 0   | 0    | 78    | 701               | 4.0                 | 11.1                |
| 16A               | Central Mtns, Nebo               | 0       | 0   | 0    | 0     | 279               | 5.0                 | 0.0                 |
| 6                 | Chalk Creek                      | 21      | 0   | 0    | 21    | 123               | 3.5                 | 17.1                |
| 5                 | East Canyon                      | 4       | 0   | 0    | 4     | 107               | 3.7                 | 3.7                 |
| 21                | Fillmore                         | 8       | 0   | 0    | 8     | 170               | 3.3                 | 4.7                 |
| 15                | Henry Mtns                       | 0       | 0   | 0    | 0     | 8                 | 2.0                 | 0.0                 |
| 7                 | Kamas                            | 8       | 0   | 0    | 8     | 224               | 3.7                 | 3.6                 |
| 13B               | La Sal, Dolores Triangle         | 0       | 0   | 0    | 0     | 4                 | 3.0                 | 0.0                 |
| 13A               | La Sal, La Sal Mtns              | 0       | 0   | 0    | 0     | 119               | 4.2                 | 0.0                 |
| 23                | Monroe                           | 16      | 0   | 0    | 16    | 157               | 4.3                 | 10.2                |
| 4                 | Morgan-South Rich                | 8       | 0   | 0    | 8     | 166               | 3.9                 | 4.8                 |
| 24                | Mt Dutton                        | 0       | 0   | 0    | 0     | 32                | 3.5                 | 0.0                 |
| 11A               | Nine Mile, Anthro                | 25      | 0   | 0    | 25    | 127               | 3.4                 | 19.7                |
| 11B               | Nine Mile, Range Creek           | 8       | 0   | 0    | 8     | 127               | 3.2                 | 6.3                 |
| 8A                | North Slope, Summit              | 21      | 0   | 0    | 21    | 339               | 3.9                 | 6.2                 |
| 8B                | North Slope, West Daggett        | 21      | 0   | 0    | 21    | 139               | 4.3                 | 15.1                |
| 3                 | Ogden                            | 21      | 0   | 0    | 21    | 208               | 2.8                 | 10.1                |
| 18                | Oquirrh-Stansbury                | 12      | 0   | 0    | 12    | 189               | 3.8                 | 6.3                 |
| 28                | Panguitch Lake                   | 4       | 0   | 0    | 4     | 135               | 3.9                 | 3.0                 |
| 27                | Paunsaugunt                      | 8       | 0   | 0    | 8     | 193               | 3.8                 | 4.1                 |
| 30                | Pine Valley                      | 0       | 0   | 0    | 0     | 114               | 3.0                 | 0.0                 |
| 25C/26            | Plateau, Boulder/Kaiparowits     | 8       | 0   | 4    | 12    | 64                | 4.4                 | 18.8                |
| 25AB              | Plateau, Fishlake/Thousand Lakes | 33      | 8   | 0    | 41    | 386               | 3.9                 | 10.6                |
| 14                | San Juan                         | 0       | 0   | 0    | 0     | 48                | 4.2                 | 0.0                 |
| 12                | San Rafael                       | 8       | 0   | 0    | 8     | 16                | 3.3                 | 50.0                |
| 9BD               | South Slope, Bonanza/Vernal      | 37      | 0   | 0    | 37    | 402               | 4.8                 | 9.2                 |
| 9C                | South Slope, Diamond Mtn         | 4       | 0   | 0    | 4     | 44                | 4.6                 | 9.1                 |
| 9A                | South Slope, Yellowstone         | 41      | 0   | 0    | 41    | 444               | 4.4                 | 9.2                 |
| 20                | Southwest Desert                 | 8       | 0   | 0    | 8     | 130               | 3.2                 | 6.2                 |
| 17                | Wasatch Mtns                     | 37      | 4   | 0    | 41    | 610               | 4.3                 | 6.7                 |
| 19                | West Desert                      | 16      | 0   | 0    | 16    | 123               | 2.4                 | 13.0                |
| 29                | Zion                             | 8       | 0   | 0    | 8     | 263               | 3.9                 | 3.0                 |
| Statewide totals* |                                  | 484     | 12  | 4    | 500   | 4300              | 11.6                | 6.2                 |

\*Includes extended archery

\*\*Statewide totals for hunters afield do not equal the sum of the columns because hunters could hunt multiple units and seasons.

Limited-entry archery bull elk harvest, Utah 2023.

| Unit   | Hunt number | Hunt name                          | Bull harvest | Permits | Hunters afield | Mean days hunted | Success rate (%) |
|--------|-------------|------------------------------------|--------------|---------|----------------|------------------|------------------|
| 22B    | EB3000      | Beaver, East                       | 17           | 20      | 20             | 14.3             | 85.0             |
| 10AB   | EB3160      | Book Cliffs, Bitter Creek/East     | 9            | 20      | 18             | 9.7              | 53.3             |
| 10AB   | EB3001      | Book Cliffs, Bitter Creek/South    | 2            | 2       | 2              | 15.0             | 100.0            |
| 10C    | EB3002      | Book Cliffs, Little Creek Roadless | 2            | 2       | 2              | 9.5              | 100.0            |
| 1      | EB3130      | Box Elder, Pilot Mtn               | 1            | 4       | 4              | 10.8             | 25.0             |
| 2      | EB3003      | Cache, Meadowville                 | 6            | 14      | 13             | 6.6              | 44.4             |
| 2      | EB3005      | Cache, South                       | 3            | 9       | 9              | 16.0             | 33.3             |
| 16B    | EB3006      | Central Mtns, Manti                | 57           | 165     | 163            | 13.1             | 35.1             |
| 16A    | EB3007      | Central Mtns, Nebo/San Pitch Mtns  | 9            | 19      | 19             | 17.1             | 47.1             |
| 21B    | EB3008      | Fillmore, Pahvant                  | 8            | 19      | 19             | 14.7             | 44.4             |
| 13A    | EB3009      | La Sal, La Sal Mtns                | 12           | 38      | 37             | 11.3             | 33.3             |
| 23     | EB3010      | Monroe                             | 6            | 15      | 15             | 17.3             | 38.5             |
| 24     | EB3011      | Mt Dutton                          | 11           | 16      | 15             | 10.4             | 71.4             |
| 8C     | EB3013      | North Slope, Three Corners         | 3            | 7       | 7              | 15.9             | 42.9             |
| 28     | EB3015      | Panguitch Lake                     | 8            | 13      | 13             | 11.7             | 60.0             |
| 25C/26 | EB3145      | Plateau, Boulder                   | 13           | 29      | 29             | 14.1             | 46.4             |
| 25AB   | EB3018      | Plateau, Fishlake/Thousand Lakes   | 17           | 73      | 71             | 14.7             | 23.9             |
| 14B    | EB3019      | San Juan Bull Elk                  | 13           | 25      | 25             | 13.3             | 50.0             |
| 9C     | EB3020      | South Slope, Diamond Mtn           | 10           | 25      | 24             | 12.2             | 40.0             |
| 20     | EB3146      | Southwest Desert, South            | 21           | 32      | 31             | 11.4             | 69.0             |
| 17     | EB3022      | Wasatch Mtns                       | 57           | 236     | 230            | 12.3             | 24.9             |

Limited-entry September archery bull elk harvest, Utah 2023.

| Unit   | Hunt number | Hunt name                       | Bull harvest | Permits | Hunters afield | Mean days hunted | Success rate (%) |
|--------|-------------|---------------------------------|--------------|---------|----------------|------------------|------------------|
| 2      | EB3132      | Cache, North                    | 4            | 22      | 22             | 14.3             | 18.2             |
| 25C/26 | EB3135      | Plateau, Barney Top/Kaiparowits | 1            | 10      | 9              | 13.3             | 12.5             |
| 20     | EB3136      | Southwest Desert, North         | 9            | 10      | 10             | 12.3             | 90.0             |
| 19     | EB3137      | West Desert, Deep Creek         | 10           | 15      | 15             | 8.2              | 64.3             |

Limited-entry late archery bull elk harvest, Utah 2023.

| Unit   | Hunt number | Hunt name                         | Bull harvest | Permits | Hunters afield | Mean days hunted | Success rate (%) |
|--------|-------------|-----------------------------------|--------------|---------|----------------|------------------|------------------|
| 22B    | EB3158      | Beaver, East                      | 1            | 4       | 4              | 10.5             | 25.0             |
| 10AB   | EB3161      | Book Cliffs, Bitter Creek/East    | 0            | 5       | 4              | 8.0              | 0.0              |
| 2      | EB3168      | Cache, Meadowville                | 0            | 3       | 2              | 5.0              | 0.0              |
| 2      | EB3170      | Cache, South                      | 0            | 5       | 5              | 4.6              | 0.0              |
| 16B    | EB3172      | Central Mtns, Manti               | 2            | 7       | 7              | 5.7              | 33.3             |
| 16A    | EB3174      | Central Mtns, Nebo/San Pitch Mtns | 0            | 5       | 5              | 11.7             | 0.0              |
| 21B    | EB3180      | Fillmore, Pahvant                 | 1            | 4       | 3              | 9.7              | 33.3             |
| 13A    | EB3182      | La Sal, La Sal Mtns               | 0            | 5       | 5              | 9.0              | 0.0              |
| 23     | EB3184      | Monroe                            | 0            | 5       | 5              | 10.8             | 0.0              |
| 24     | EB3186      | Mt Dutton                         | 0            | 5       | 5              | 11.0             | 0.0              |
| 28     | EB3188      | Panguitch Lake                    | 3            | 5       | 5              | 8.7              | 50.0             |
| 25C/26 | EB3190      | Plateau, Boulder                  | 2            | 5       | 5              | 9.0              | 40.0             |
| 25AB   | EB3192      | Plateau, Fishlake/Thousand Lakes  | 0            | 5       | 4              | 12.5             | 0.0              |
| 14B    | EB3193      | San Juan Bull Elk                 | 1            | 4       | 3              | 5.7              | 33.3             |
| 9C     | EB3195      | South Slope, Diamond Mtn          | 1            | 5       | 5              | 4.8              | 25.0             |
| 20     | EB3197      | Southwest Desert, South           | 0            | 5       | 5              | 11.8             | 0.0              |
| 17     | EB3199      | Wasatch Mtns                      | 3            | 10      | 10             | 7.1              | 25.0             |



Limited-entry early any weapon bull elk harvest, Utah 2023.

| Unit   | Hunt number | Hunt name                          | Bull harvest | Permits | Hunters afield | Mean days hunted | Success rate (%) |
|--------|-------------|------------------------------------|--------------|---------|----------------|------------------|------------------|
| 22B    | EB3024      | Beaver, East                       | 8            | 11      | 11             | 2.5              | 75.0             |
| 10AB   | EB3162      | Book Cliffs, Bitter Creek/East     | 8            | 9       | 9              | 1.6              | 88.9             |
| 10AB   | EB3026      | Book Cliffs, Bitter Creek/South    | 4            | 4       | 4              | 3.3              | 100.0            |
| 10C    | EB3028      | Book Cliffs, Little Creek Roadless | 1            | 1       | 1              | 3.0              | 100.0            |
| 1A     | EB3147      | Box Elder, Grouse Creek            | 6            | 9       | 9              | 3.7              | 66.7             |
| 1C     | EB3031      | Box Elder, Pilot Mtn               | 14           | 14      | 14             | 4.9              | 100.0            |
| 2C     | EB3032      | Cache, Meadowville                 | 6            | 6       | 6              | 2.6              | 100.0            |
| 2B     | EB3036      | Cache, South                       | 3            | 4       | 4              | 2.5              | 75.0             |
| 16B    | EB3038      | Central Mtns, Manti                | 53           | 72      | 72             | 3.6              | 73.6             |
| 16A    | EB3040      | Central Mtns, Nebo                 | 2            | 2       | 2              | 1.0              | 100.0            |
| 16A    | EB3175      | Central Mtns, Nebo/San Pitch Mtns  | 8            | 8       | 8              | 2.4              | 100.0            |
| 21B    | EB3042      | Fillmore, Pahvant                  | 12           | 13      | 13             | 2.9              | 92.3             |
| 13A    | EB3045      | La Sal, La Sal Mtns                | 16           | 18      | 18             | 3.2              | 88.2             |
| 23     | EB3047      | Monroe                             | 10           | 10      | 10             | 2.3              | 100.0            |
| 24     | EB3049      | Mt Dutton                          | 7            | 8       | 8              | 3.4              | 87.5             |
| 28     | EB3056      | Panguitch Lake                     | 7            | 10      | 10             | 3.1              | 66.7             |
| 25C/26 | EB3148      | Plateau, Boulder                   | 11           | 13      | 13             | 3.7              | 84.6             |
| 25AB   | EB3063      | Plateau, Fishlake/Thousand Lakes   | 26           | 32      | 32             | 3.5              | 80.6             |
| 14B    | EB3066      | San Juan Bull Elk                  | 13           | 14      | 14             | 2.8              | 92.3             |
| 9C     | EB3068      | South Slope, Diamond Mtn           | 23           | 26      | 25             | 2.8              | 91.7             |
| 20     | EB3149      | Southwest Desert, South            | 16           | 16      | 16             | 2.8              | 100.0            |
| 17     | EB3072      | Wasatch Mtns                       | 60           | 101     | 99             | 3.4              | 60.9             |

Limited-entry mid any weapon bull elk harvest, Utah 2023.

| Unit   | Hunt number | Hunt name                          | Bull harvest | Permits | Hunters afield | Mean days hunted | Success rate (%) |
|--------|-------------|------------------------------------|--------------|---------|----------------|------------------|------------------|
| 22B    | EB3159      | Beaver, East                       | 22           | 23      | 23             | 5.0              | 95.7             |
| 10AB   | EB3164      | Book Cliffs, Bitter Creek/East     | 14           | 25      | 25             | 6.0              | 54.5             |
| 10C    | EB3167      | Book Cliffs, Little Creek Roadless | 3            | 3       | 3              | 3.7              | 100.0            |
| 1A     | EB3128      | Box Elder, Grouse Creek            | 0            | 1       | 1              | 23.0             | 0.0              |
| 1A     | EB3150      | Box Elder, Grouse Creek            | 10           | 17      | 17             | 6.6              | 58.8             |
| 2C     | EB3169      | Cache, Meadowville                 | 8            | 18      | 18             | 5.0              | 43.8             |
| 2B     | EB3171      | Cache, South                       | 4            | 11      | 11             | 7.5              | 36.4             |
| 16B    | EB3126      | Central Mtns, Manti                | 101          | 193     | 191            | 6.8              | 53.0             |
| 16A    | EB3177      | Central Mtns, Nebo/San Pitch Mtns  | 18           | 23      | 23             | 5.8              | 78.3             |
| 21B    | EB3181      | Fillmore, Pahvant                  | 15           | 20      | 20             | 6.3              | 73.7             |
| 13A    | EB3183      | La Sal, La Sal Mtns                | 22           | 43      | 43             | 6.6              | 51.2             |
| 23     | EB3185      | Monroe                             | 12           | 18      | 18             | 6.9              | 66.7             |
| 24     | EB3187      | Mt Dutton                          | 18           | 19      | 19             | 4.8              | 94.4             |
| 9C     | EB3053      | North Slope, Three Corners         | 16           | 16      | 16             | 3.3              | 100.0            |
| 28     | EB3189      | Panguitch Lake                     | 9            | 16      | 16             | 7.1              | 56.3             |
| 25C/26 | EB3191      | Plateau, Boulder                   | 23           | 34      | 33             | 6.7              | 71.0             |
| 25AB   | EB3064      | Plateau, Fishlake/Thousand Lakes   | 41           | 86      | 86             | 7.1              | 47.6             |
| 14B    | EB3194      | San Juan Bull Elk                  | 14           | 27      | 27             | 6.6              | 52.0             |
| 9C     | EB3069      | South Slope, Diamond Mtn           | 33           | 35      | 35             | 5.8              | 93.9             |
| 20     | EB3198      | Southwest Desert, South            | 22           | 37      | 37             | 6.8              | 59.5             |
| 17     | EB3127      | Wasatch Mtns                       | 139          | 277     | 273            | 7.0              | 51.0             |

Limited-entry late any weapon bull elk harvest, Utah 2023.

| Unit   | Hunt number | Hunt name                         | Bull harvest | Permits | Hunters afield | Mean days hunted | Success rate (%) |
|--------|-------------|-----------------------------------|--------------|---------|----------------|------------------|------------------|
| 22B    | EB3025      | Beaver, East                      | 12           | 13      | 13             | 4.8              | 92.3             |
| 10AB   | EB3163      | Book Cliffs, Bitter Creek/East    | 10           | 13      | 13             | 5.2              | 76.9             |
| 10AB   | EB3027      | Book Cliffs, Bitter Creek/South   | 1            | 1       | 1              | 9.0              | 100.0            |
| 2C     | EB3033      | Cache, Meadowville                | 3            | 10      | 10             | 4.7              | 28.6             |
| 2B     | EB3037      | Cache, South                      | 4            | 6       | 6              | 5.8              | 66.7             |
| 16B    | EB3039      | Central Mtns, Manti               | 72           | 111     | 110            | 5.1              | 65.0             |
| 16A    | EB3176      | Central Mtns, Nebo/San Pitch Mtns | 12           | 14      | 14             | 5.2              | 85.7             |
| 21B    | EB3043      | Fillmore, Pahvant                 | 10           | 11      | 11             | 3.9              | 90.0             |
| 13B    | EB3044      | La Sal, Dolores Triangle          | 6            | 7       | 7              | 7.0              | 80.0             |
| 13A    | EB3046      | La Sal, La Sal Mtns               | 12           | 24      | 23             | 5.2              | 52.4             |
| 23     | EB3048      | Monroe                            | 10           | 10      | 10             | 3.0              | 100.0            |
| 24     | EB3050      | Mt Dutton                         | 11           | 12      | 12             | 4.6              | 90.9             |
| 28     | EB3057      | Panguitch Lake                    | 5            | 9       | 9              | 7.1              | 55.6             |
| 25C/26 | EB3151      | Plateau, Boulder                  | 13           | 19      | 19             | 5.3              | 68.4             |
| 25AB   | EB3065      | Plateau, Fishlake/Thousand Lakes  | 33           | 51      | 51             | 5.8              | 64.6             |
| 14B    | EB3067      | San Juan Bull Elk                 | 10           | 14      | 14             | 5.6              | 71.4             |
| 9C     | EB3196      | South Slope, Diamond Mtn          | 8            | 15      | 14             | 5.9              | 53.8             |
| 20     | EB3152      | Southwest Desert, South           | 15           | 21      | 21             | 5.2              | 73.7             |
| 17     | EB3073      | Wasatch Mtns                      | 89           | 161     | 157            | 5.5              | 57.1             |

Limited-entry muzzleloader bull elk harvest, Utah 2023.

| Unit   | Hunt number | Hunt name                          | Bull harvest | Permits | Hunters afield | Mean days hunted | Success rate (%) |
|--------|-------------|------------------------------------|--------------|---------|----------------|------------------|------------------|
| 22B    | EB3077      | Beaver, East                       | 10           | 12      | 12             | 5.6              | 83.3             |
| 10AB   | EB3166      | Book Cliffs, Bitter Creek/East     | 8            | 12      | 12             | 4.3              | 66.7             |
| 10AB   | EB3078      | Book Cliffs, Bitter Creek/South    | 1            | 2       | 2              | 5.0              | 50.0             |
| 10C    | EB3079      | Book Cliffs, Little Creek Roadless | 1            | 1       | 1              | 1.0              | 100.0            |
| 1      | EB3153      | Box Elder, Grouse Creek            | 3            | 5       | 5              | 7.3              | 50.0             |
| 2      | EB3081      | Cache, Meadowville                 | 8            | 9       | 9              | 2.7              | 85.7             |
| 2      | EB3083      | Cache, South                       | 4            | 5       | 5              | 3.4              | 80.0             |
| 16B    | EB3084      | Central Mtns, Manti                | 62           | 99      | 99             | 6.1              | 62.6             |
| 16A    | EB3179      | Central Mtns, Nebo/San Pitch Mtns  | 9            | 12      | 12             | 6.7              | 75.0             |
| 21B    | EB3086      | Fillmore, Pahvant                  | 6            | 10      | 10             | 5.3              | 62.5             |
| 13A    | EB3087      | La Sal, La Sal Mtns                | 17           | 23      | 22             | 5.8              | 77.3             |
| 23     | EB3088      | Monroe                             | 9            | 10      | 10             | 3.5              | 87.5             |
| 24     | EB3089      | Mt Dutton                          | 9            | 10      | 10             | 5.1              | 90.0             |
| 8C     | EB3091      | North Slope, Three Corners         | 3            | 4       | 4              | 4.5              | 75.0             |
| 28     | EB3093      | Panguitch Lake                     | 6            | 8       | 8              | 7.0              | 75.0             |
| 25C/26 | EB3154      | Plateau, Boulder                   | 15           | 17      | 17             | 6.3              | 88.2             |
| 25AB   | EB3096      | Plateau, Fishlake/Thousand Lakes   | 33           | 45      | 45             | 5.9              | 72.7             |
| 14B    | EB3097      | San Juan Bull Elk                  | 15           | 15      | 15             | 5.2              | 100.0            |
| 9C     | EB3098      | South Slope, Diamond Mtn           | 18           | 21      | 21             | 4.6              | 83.3             |
| 20     | EB3155      | Southwest Desert, South            | 16           | 22      | 22             | 4.2              | 71.4             |
| 17     | EB3100      | Wasatch Mtns                       | 69           | 143     | 143            | 6.4              | 48.2             |

Limited-entry handgun-archery-muzzleloader-shotgun (HAMS) bull elk harvest, Utah 2023.

| Unit   | Hunt number | Hunt name                       | Bull harvest | Permits | Hunters afield | Mean days hunted | Success rate (%) |
|--------|-------------|---------------------------------|--------------|---------|----------------|------------------|------------------|
| 2      | EB3139      | Cache, North                    | 8            | 21      | 21             | 10.0             | 40.0             |
| 25C/26 | EB3142      | Plateau, Barney Top/Kaiparowits | 8            | 10      | 10             | 9.9              | 77.8             |
| 20     | EB3143      | Southwest Desert, North         | 4            | 10      | 10             | 8.7              | 44.4             |
| 19     | EB3144      | West Desert, Deep Creek         | 4            | 12      | 11             | 7.4              | 40.0             |

Multi-season limited-entry bull elk harvest, Utah 2023.

| Unit   | Hunt number | Hunt name                          | Bull harvest | Permits | Hunters afield | Mean days hunted | Success rate (%) |
|--------|-------------|------------------------------------|--------------|---------|----------------|------------------|------------------|
| 22B    | EB3102      | Beaver, East                       | 3            | 3       | 3              | 4.7              | 100.0            |
| 10AB   | EB3165      | Book Cliffs, Bitter Creek/East     | 1            | 2       | 2              | 33.0             | 50.0             |
| 10AB   | EB3103      | Book Cliffs, Bitter Creek/South    | 1            | 1       | 1              | 2.0              | 100.0            |
| 10C    | EB3104      | Book Cliffs, Little Creek Roadless | 1            | 1       | 1              | 6.0              | 100.0            |
| 2      | EB3105      | Cache, Meadowville                 | 2            | 3       | 3              | 7.7              | 66.7             |
| 2      | EB3107      | Cache, South                       | 1            | 2       | 2              | 15.5             | 50.0             |
| 16B    | EB3108      | Central Mtns, Manti                | 18           | 22      | 22             | 19.0             | 81.0             |
| 16A    | EB3109      | Central Mtns, Nebo                 | 1            | 1       | 1              | 5.0              | 100.0            |
| 16A    | EB3178      | Central Mtns, Nebo/San Pitch Mtns  | 2            | 2       | 2              | 16.5             | 100.0            |
| 21B    | EB3110      | Fillmore, Pahvant                  | 3            | 3       | 3              | 3.7              | 100.0            |
| 13A    | EB3111      | La Sal, La Sal Mtns                | 3            | 5       | 5              | 9.8              | 50.0             |
| 23     | EB3112      | Monroe                             | 2            | 3       | 3              | 28.0             | 66.7             |
| 24     | EB3113      | Mt Dutton                          | 3            | 3       | 3              | 19.3             | 100.0            |
| 8C     | EB3115      | North Slope, Three Corners         | 2            | 2       | 2              | 5.5              | 100.0            |
| 28     | EB3117      | Panguitch Lake                     | 3            | 3       | 3              | 13.3             | 100.0            |
| 25C/26 | EB3156      | Plateau, Boulder                   | 3            | 4       | 4              | 18.0             | 75.0             |
| 25AB   | EB3120      | Plateau, Fishlake/Thousand Lakes   | 8            | 11      | 11             | 17.0             | 72.7             |
| 14B    | EB3121      | San Juan Bull Elk                  | 4            | 4       | 4              | 6.8              | 100.0            |
| 9C     | EB3122      | South Slope, Diamond Mtn           | 3            | 4       | 4              | 18.7             | 66.7             |
| 20     | EB3157      | Southwest Desert, South            | 6            | 6       | 6              | 25.2             | 100.0            |
| 17     | EB3124      | Wasatch Mtns                       | 21           | 31      | 30             | 15.0             | 69.2             |
|        |             | Statewide Sportsman/Conservation   | 2            | 2       | 2              | 14.0             | 100.0            |

CWMU bull elk harvest, Utah 2023.

| Unit | Hunt number | CWMU                      | Bull harvest | Permits | Hunters afield | Mean days hunted | Success rate (%) |
|------|-------------|---------------------------|--------------|---------|----------------|------------------|------------------|
| 5    | EB3612      | 5S Land and Livestock     | 4            | 6       | 6              | 4.4              | 60.0             |
| 27   | EB3500      | Alton                     | 4            | 6       | 5              | 2.8              | 75.0             |
| 17   | EB3608      | Avintaquin Canyon         | 1            | 5       | 5              | 6.0              | 20.0             |
| 25AB | EB3501      | Bar J Ranch               | 9            | 12      | 12             | 3.9              | 72.7             |
| 16B  | EB3502      | Bear Mountain             | 6            | 7       | 7              | 2.9              | 85.7             |
| 3    | EB3503      | Bear Springs              | 6            | 8       | 8              | 2.9              | 71.4             |
| 16B  | EB3504      | Black Hawk                | 5            | 8       | 8              | 6.1              | 57.1             |
| 25AB | EB3505      | Boobe Hole                | 16           | 16      | 16             | 2.7              | 100.0            |
| 4    | EB3506      | Causey Spring             | 9            | 11      | 11             | 4.4              | 77.8             |
| 4    | EB3508      | Chimney Rock              | 17           | 20      | 20             | 4.9              | 86.7             |
| 3    | EB3509      | Coldwater Ranch           | 17           | 19      | 19             | 4.1              | 88.9             |
| 11B  | EB3510      | Conover-Jensen            | 7            | 7       | 7              | 2.6              | 100.0            |
| 1    | EB3511      | Cotton Thomas             | 1            | 2       | 2              | 4.5              | 50.0             |
| 4    | EB3514      | Deseret                   | 80           | 104     | 104            | 3.8              | 76.7             |
| 1    | EB3515      | Double Cone               | 4            | 7       | 7              | 4.9              | 57.1             |
| 17   | EB3604      | Double R Ranch            | 9            | 10      | 10             | 4.6              | 90.0             |
| 4    | EB3516      | Durst Mountain            | 9            | 22      | 20             | 3.5              | 45.5             |
| 6    | EB3517      | East Fork Chalk Creek     | 20           | 29      | 28             | 7.4              | 70.4             |
| 6    | EB3519      | Ensign Ranches            | 24           | 28      | 28             | 3.8              | 85.7             |
| 4    | EB3520      | Folley Ridge              | 15           | 18      | 18             | 4.1              | 81.3             |
| 6    | EB3521      | Grass Valley/Clark Canyon | 56           | 91      | 90             | 4.1              | 62.5             |
| 25AB | EB3522      | Grazing Pasture           | 5            | 5       | 5              | 7.0              | 100.0            |
| 4    | EB3523      | Guildersleeve             | 10           | 10      | 10             | 4.0              | 100.0            |
| 5    | EB3524      | Hardscrabble              | 1            | 8       | 8              | 5.1              | 12.5             |
| 18   | EB3525      | Heaston East              | 18           | 20      | 20             | 3.1              | 88.2             |
| 16B  | EB3526      | Hiawatha                  | 6            | 8       | 8              | 3.3              | 75.0             |
| 17   | EB3527      | Indian Head               | 7            | 10      | 10             | 4.2              | 66.7             |
| 1    | EB3528      | Ingham Peak               | 1            | 5       | 4              | 2.3              | 25.0             |
| 13A  | EB3529      | J. B. Ranch               | 7            | 9       | 8              | 2.9              | 87.5             |
| 5    | EB3530      | Jacob's Creek             | 6            | 17      | 17             | 5.1              | 33.3             |
| 25AB | EB3531      | Johnson Mountain Ranch    | 18           | 19      | 19             | 2.9              | 94.1             |
| 16B  | EB3532      | Jump Creek                | 3            | 5       | 5              | 4.2              | 60.0             |
| 1    | EB3533      | Junction Valley           | 0            | 4       | 2              | 5.0              | 0.0              |
| 17   | EB3613      | Little Pole Canyon        | 3            | 5       | 5              | 5.5              | 50.0             |
| 17   | EB3534      | Little Red Creek          | 12           | 15      | 14             | 3.8              | 85.7             |
| 11B  | EB3535      | Minnie Maud Ridge         | 29           | 43      | 43             | 3.9              | 67.6             |
| 17   | EB3536      | Moon Ranch                | 6            | 10      | 10             | 5.6              | 55.6             |
| 16A  | EB3538      | Mountain Sky Ranch        | 3            | 3       | 3              | 3.0              | 100.0            |
| 1    | EB3606      | North Peaks               | 2            | 7       | 6              | 4.5              | 33.3             |
| 16B  | EB3565      | Old Woman Plateau         | 9            | 10      | 10             | 4.6              | 90.0             |

CWMU bull elk harvest, Utah 2023 (continued).

| Unit   | Hunt number | CWMU                    | Bull harvest | Permits | Hunters afield | Mean days hunted | Success rate (%) |
|--------|-------------|-------------------------|--------------|---------|----------------|------------------|------------------|
| 21B    | EB3603      | Pahvant Ensign          | 6            | 7       | 7              | 3.6              | 80.0             |
| 11B    | EB3541      | Patmos Ridge            | 4            | 5       | 5              | 8.5              | 75.0             |
| 3      | EB3542      | Powder Mountain         | 2            | 4       | 4              | 3.5              | 50.0             |
| 11B    | EB3543      | Preston Nutter Ranch    | 12           | 18      | 18             | 3.4              | 66.7             |
| 13A    | EB3544      | Redd Ranches            | 18           | 19      | 19             | 3.5              | 92.3             |
| 1      | EB3545      | Riverview Ranch LLC     | 4            | 7       | 7              | 3.6              | 60.0             |
| 11B    | EB3546      | Roan Cliffs             | 9            | 10      | 10             | 5.5              | 87.5             |
| 8A     | EB3609      | Royal Ivory Outfitters  | 16           | 17      | 17             | 3.0              | 91.7             |
| 17     | EB3547      | Sand Creek              | 1            | 5       | 5              | 5.0              | 20.0             |
| 16B    | EB3548      | Scofield Canyons        | 8            | 8       | 8              | 5.6              | 100.0            |
| 16B    | EB3549      | Scofield East           | 7            | 8       | 8              | 3.6              | 87.5             |
| 16B    | EB3550      | Scofield West           | 7            | 9       | 9              | 4.9              | 75.0             |
| 3      | EB3610      | Sharp Mountain          | 12           | 18      | 18             | 4.1              | 66.7             |
| 2      | EB3551      | SJ Ranch                | 8            | 8       | 8              | 4.4              | 100.0            |
| 4      | EB3552      | Skull Crack             | 6            | 7       | 7              | 3.4              | 85.7             |
| 16B    | EB3553      | Soldier Summit          | 13           | 15      | 15             | 4.5              | 85.7             |
| 3      | EB3554      | South Canyon            | 7            | 11      | 11             | 4.2              | 63.6             |
| 14B    | EB3555      | Spring Creek/Dodge      | 12           | 13      | 13             | 3.0              | 91.7             |
| 2      | EB3557      | Strawberry Ridge        | 18           | 20      | 20             | 4.3              | 88.9             |
| 2      | EB3558      | Summit Point            | 4            | 4       | 4              | 8.3              | 100.0            |
| 25C/26 | EB3616      | Sweetwater              | 2            | 3       | 3              | 2.0              | 66.7             |
| 17     | EB3559      | Three C                 | 6            | 10      | 10             | 6.6              | 62.5             |
| 5      | EB3614      | Tunnel Hollow           | 4            | 4       | 4              | 5.3              | 100.0            |
| 6      | EB3561      | Two Bear                | 44           | 50      | 49             | 3.6              | 89.5             |
| 17     | EB3562      | Wallsburg               | 7            | 11      | 11             | 4.4              | 63.6             |
| 6      | EB3563      | Weber Florence Creek    | 61           | 79      | 79             | 3.7              | 77.0             |
| 11B    | EB3611      | West Ridge              | 2            | 10      | 10             | 10.2             | 22.2             |
| 10AB   | EB3607      | West Willow Creek Ranch | 3            | 3       | 3              | 2.7              | 100.0            |
| 4      | EB3564      | Woodruff Creek South    | 12           | 17      | 17             | 3.5              | 68.8             |



Limited-entry archery antlerless elk harvest, Utah 2023.

| Unit | Hunt number | Hunt                        | Antlerless harvest |      |       | Permits | Hunters afield | Mean days hunted | Success rate (%) |
|------|-------------|-----------------------------|--------------------|------|-------|---------|----------------|------------------|------------------|
|      |             |                             | Cow                | Calf | Total |         |                |                  |                  |
| 7    | EA2033      | Kamas                       | 0                  | 0    | 0     | 124     | 81             | 6.4              | 0.0              |
| 11A  | EA2034      | Nine Mile, Anthro           | 2                  | 1    | 3     | 30      | 25             | 6.9              | 12.5             |
| 9B   | EA1085      | South Slope, Vernal/Bonanza | 3                  | 0    | 3     | 100     | 85             | 10.1             | 3.0              |
| 9A   | EA2037      | South Slope, Yellowstone    | 19                 | 3    | 22    | 192     | 147            | 7.4              | 14.7             |
| 17   | EA2038      | Wasatch Mtns                | 51                 | 12   | 63    | 900     | 745            | 5.4              | 8.5              |

Limited-entry muzzleloader antlerless elk harvest, Utah 2023.

| Unit | Hunt number | Hunt                       | Antlerless harvest |      |       | Permits | Hunters afield | Mean days hunted | Success rate (%) |
|------|-------------|----------------------------|--------------------|------|-------|---------|----------------|------------------|------------------|
|      |             |                            | Cow                | Calf | Total |         |                |                  |                  |
| 8B   | EA1066      | North Slope, West Daggett  | 0                  | 0    | 0     | 20      | 19             | 4.8              | 0.0              |
| 8B   | EA1067      | North Slope, West Daggett  | 1                  | 0    | 1     | 20      | 18             | 5.3              | 7.1              |
| 9A   | EA1245      | South Slope, Yellowstone   | 6                  | 1    | 7     | 50      | 43             | 4.7              | 16.2             |
| 17   | EA1189      | Wasatch Mtns, West-Central | 31                 | 8    | 39    | 415     | 349            | 3.9              | 11.1             |

Limited-entry any weapon antlerless elk harvest, Utah 2023.

| Unit | Hunt number | Hunt                                    | Antlerless harvest |      |       | Permits | Hunters afield | Mean days hunted | Success rate (%) |
|------|-------------|---|--------------------|------|-------|---------|----------------|------------------|------------------|
|      |             |   | Cow                | Calf | Total |         |                |                  |                  |
| 22B  | EA1222      | Beaver, East                            | 12                 | 0    | 12    | 30      | 25             | 3.1              | 45.5             |
| 22B  | EA1223      | Beaver, East                            | 12                 | 0    | 12    | 30      | 27             | 3.7              | 43.5             |
| 10AB | EA1224      | Book Cliffs, Bitter Creek/South         | 61                 | 5    | 66    | 128     | 115            | 4.1              | 56.9             |
| 10AB | EA1225      | Book Cliffs, Bitter Creek/South         | 96                 | 3    | 99    | 158     | 145            | 2.8              | 68.6             |
| 1    | EA1203      | Box Elder, Pilot Mtn                    | 2                  | 0    | 2     | 5       | 5              | 2.0              | 40.0             |
| 1    | EA1204      | Box Elder, Pilot Mtn                    | 5                  | 0    | 5     | 5       | 5              | 2.6              | 100.0            |
| 2    | EA1009      | Cache, East                             | 63                 | 9    | 72    | 395     | 368            | 6.8              | 19.6             |
| 2    | EA1010      | Cache, Rich                             | 9                  | 0    | 9     | 50      | 44             | 5.1              | 19.4             |
| 2    | EA1193      | Cache, Rich                             | 17                 | 0    | 17    | 50      | 45             | 3.5              | 38.5             |
| 2    | EA1011      | Cache, Richards Hollow                  | 10                 | 1    | 11    | 39      | 34             | 6.7              | 32.3             |
| 2    | EA1012      | Cache, Richmond Hyde Park               | 0                  | 0    | 0     | 4       | 4              | 4.7              | 0.0              |
| 2    | EA1194      | Cache, Richmond Hyde Park               | 0                  | 0    | 0     | 5       | 3              | 5.5              | 0.0              |
| 2    | EA1205      | Cache, Richmond Hyde Park               | 0                  | 0    | 0     | 5       | 5              | 5.3              | 0.0              |
| 2    | EA1206      | Cache, Richmond Hyde Park               | 2                  | 0    | 2     | 5       | 4              | 3.5              | 50.0             |
| 16B  | EA1013      | Central Mtns, Central Manti             | 13                 | 3    | 16    | 40      | 40             | 5.1              | 38.9             |
| 16B  | EA1015      | Central Mtns, Ferron Canyon             | 11                 | 2    | 13    | 50      | 47             | 5.6              | 28.6             |
| 16B  | EA1017      | Central Mtns, Gordon Creek-Price Canyon | 15                 | 3    | 18    | 40      | 39             | 8.2              | 46.9             |
| 16B  | EA1018      | Central Mtns, Horn Mtn                  | 25                 | 3    | 28    | 39      | 37             | 5.8              | 77.1             |
| 16B  | EA1220      | Central Mtns, Manti                     | 0                  | 0    | 0     | 2       | 2              | 4.0              | 0.0              |
| 16B  | EA1020      | Central Mtns, Mohrland-Stump Flat       | 42                 | 2    | 44    | 78      | 71             | 8.3              | 61.5             |
| 16A  | EA1207      | Central Mtns, Moroni Hills              | 1                  | 0    | 1     | 20      | 15             | 6.0              | 7.7              |
| 16A  | EA1226      | Central Mtns, Moroni Hills              | 0                  | 0    | 0     | 20      | 19             | 5.2              | 0.0              |
| 16A  | EA1021      | Central Mtns, Nebo                      | 51                 | 9    | 60    | 175     | 164            | 4.4              | 36.2             |
| 16A  | EA1208      | Central Mtns, Nebo                      | 72                 | 6    | 78    | 199     | 168            | 7.1              | 46.7             |
| 16B  | EA1022      | Central Mtns, North Manti               | 70                 | 6.0  | 76    | 244     | 227            | 4.2              | 33.5             |
| 16B  | EA1023      | Central Mtns, South Manti               | 28                 | 1    | 29    | 70      | 70             | 4.4              | 41.8             |
| 16B  | EA1024      | Central Mtns, South Manti               | 62                 | 8    | 70    | 118     | 114            | 5.3              | 61.8             |
| 16B  | EA1025      | Central Mtns, West Manti                | 22                 | 10   | 32    | 97      | 86             | 9.4              | 37.0             |
| 6    | EA1026      | Chalk Creek                             | 51                 | 5    | 56    | 347     | 275            | 6.4              | 20.5             |
| 5    | EA1236      | East Canyon                             | 15                 | 1    | 16    | 352     | 275            | 6.1              | 5.8              |
| 21B  | EA1227      | Fillmore, Kanosh Valley                 | 2                  | 0    | 2     | 10      | 6              | 7.8              | 33.3             |
| 21A  | EA1209      | Fillmore, Oak Creek LE                  | 23                 | 5    | 28    | 50      | 49             | 6.5              | 57.5             |
| 21B  | EA1030      | Fillmore, Pahvant                       | 7                  | 0    | 7     | 30      | 27             | 5.4              | 26.3             |
| 21B  | EA1031      | Fillmore, Pahvant                       | 11                 | 2    | 13    | 30      | 26             | 6.0              | 52.2             |
| 7    | EA1033      | Kamas                                   | 29                 | 1    | 30    | 124     | 99             | 5.9              | 30.8             |
| 7    | EA1035      | Kamas, Oakley                           | 14                 | 3    | 17    | 125     | 95             | 5.8              | 17.7             |
| 13A  | EA1258      | La Sal                                  | 0                  | 0    | 0     | 1       | 0              | 0.0              | 0.0              |
| 13B  | EA1037      | La Sal, Dolores Triangle                | 8                  | 0    | 8     | 49      | 42             | 5.1              | 20.0             |
| 13A  | EA1038      | La Sal, La Sal Mtns                     | 69                 | 8    | 77    | 295     | 259            | 5.0              | 29.7             |
| 13A  | EA1039      | La Sal, La Sal Mtns                     | 36                 | 8    | 44    | 244     | 210            | 6.9              | 21.2             |
| 13A  | EA1237      | La Sal, La Sal Mtns, North              | 16                 | 5    | 21    | 150     | 122            | 6.0              | 17.0             |
| 23   | EA1040      | Monroe, Koosharem Valley                | 1                  | 0    | 1     | 9       | 8              | 10.2             | 16.7             |

Limited-entry any weapon antlerless elk harvest, Utah 2023 (continued).

| Unit   | Hunt number | Hunt                                  | Antlerless harvest |      |       | Permits | Hunters afield | Mean days hunted | Success rate (%) |
|--------|-------------|---------------------------------------|--------------------|------|-------|---------|----------------|------------------|------------------|
|        |             |                                       | Cow                | Calf | Total |         |                |                  |                  |
| 4      | EA1228      | Morgan-South Rich                     | 27                 | 1    | 28    | 100     | 83             | 4.8              | 34.3             |
| 4      | EA1229      | Morgan-South Rich                     | 80                 | 7    | 87    | 175     | 160            | 3.3              | 54.2             |
| 4      | EA1044      | Morgan-South Rich, South Rich         | 4                  | 1    | 5     | 34      | 26             | 7.0              | 21.1             |
| 24     | EA1049      | Mt Dutton, Deep Creek                 | 12                 | 1    | 13    | 27      | 22             | 3.6              | 58.8             |
| 11A    | EA1052      | Nine Mile, Avintaquin-West Anthro     | 79                 | 6    | 85    | 244     | 211            | 4.4              | 40.5             |
| 11B    | EA1239      | Nine Mile, Range Creek                | 8                  | 2    | 10    | 30      | 28             | 6.7              | 34.6             |
| 11B    | EA1240      | Nine Mile, Range Creek                | 32                 | 7    | 39    | 100     | 84             | 6.8              | 46.5             |
| 11A    | EA1054      | Nine Mile, West Anthro                | 50                 | 12   | 62    | 245     | 210            | 4.2              | 29.3             |
| 8B     | EA1056      | North Slope, Greendale                | 0                  | 0    | 0     | 5       | 5              | 6.2              | 0.0              |
| 8A     | EA1058      | North Slope, Henry's Fork-Burnt Fork  | 30                 | 2    | 32    | 149     | 117            | 5.8              | 27.5             |
| 8A     | EA1196      | North Slope, Summit                   | 10                 | 4    | 14    | 74      | 70             | 6.7              | 19.3             |
| 8B     | EA1250      | North Slope, West Daggett             | 3                  | 1    | 4     | 30      | 28             | 6.3              | 16.0             |
| 3      | EA1063      | Ogden                                 | 12                 | 1    | 13    | 74      | 67             | 5.4              | 20.0             |
| 3      | EA1064      | Ogden                                 | 3                  | 2    | 5     | 74      | 44             | 3.7              | 10.3             |
| 3      | EA2035      | Ogden                                 | 14                 | 0    | 14    | 97      | 68             | 3.9              | 21.1             |
| 18     | EA2036      | Oquirrh-Stansbury, East               | 49                 | 3    | 52    | 60      | 59             | 4.8              | 88.7             |
| 28     | EA1069      | Panguitch Lake                        | 11                 | 0    | 11    | 25      | 25             | 4.0              | 43.5             |
| 27     | EA1073      | Paunsaugunt                           | 1                  | 0    | 1     | 20      | 17             | 6.3              | 6.3              |
| 27     | EA1187      | Paunsaugunt, Hatch Bench              | 0                  | 0    | 0     | 15      | 10             | 5.9              | 0.0              |
| 30     | EA1074      | Pine Valley                           | 0                  | 0    | 0     | 5       | 3              | 4.3              | 0.0              |
| 30     | EA1254      | Pine Valley                           | 1                  | 1    | 2     | 24      | 22             | 8.2              | 10.5             |
| 25C/26 | EA1075      | Plateau, Boulder East                 | 5                  | 3    | 8     | 14      | 12             | 6.0              | 63.6             |
| 25C/26 | EA1076      | Plateau, Boulder West                 | 7                  | 0    | 7     | 15      | 12             | 4.5              | 60.0             |
| 25C/26 | EA1077      | Plateau, Boulder-Circle Cliffs        | 12                 | 0    | 12    | 20      | 16             | 3.5              | 71.4             |
| 25AB   | EA1078      | Plateau, Fishlake/Thousand Lakes      | 32                 | 8    | 40    | 136     | 131            | 5.5              | 30.7             |
| 25AB   | EA1221      | Plateau, Fishlake/Thousand Lakes      | 1                  | 0    | 1     | 1       | 1              | 1.0              | 100.0            |
| 25AB   | EA1079      | Plateau, Fishlake/Thousand Lakes East | 31                 | 5    | 36    | 48      | 45             | 3.8              | 79.5             |
| 25AB   | EA1080      | Plateau, Fishlake/Thousand Lakes West | 17                 | 1    | 18    | 30      | 28             | 3.8              | 65.4             |
| 14     | EA1081      | San Juan                              | 41                 | 6    | 47    | 122     | 114            | 4.3              | 40.8             |
| 14     | EA1082      | San Juan                              | 38                 | 4    | 42    | 119     | 104            | 5.8              | 39.8             |
| 12     | EA1084      | San Rafael, North                     | 0                  | 0    | 0     | 5       | 4              | 3.8              | 0.0              |
| 9B     | EA1242      | South Slope, Buckskin Hills-Jensen    | 15                 | 1    | 16    | 100     | 88             | 6.1              | 18.4             |
| 9B     | EA1243      | South Slope, Buckskin Hills-Jensen    | 21                 | 5    | 26    | 99      | 76             | 6.0              | 34.8             |
| 9C     | EA1089      | South Slope, Diamond Mtn              | 12                 | 1    | 13    | 50      | 47             | 4.0              | 27.8             |
| 9C     | EA1090      | South Slope, Diamond Mtn              | 12                 | 4    | 16    | 49      | 44             | 3.5              | 36.4             |
| 9C     | EA1091      | South Slope, Diamond Mtn              | 18                 | 2    | 20    | 50      | 47             | 3.1              | 41.7             |
| 9B     | EA1094      | South Slope, Mosby Mtn                | 37                 | 4    | 41    | 99      | 90             | 6.3              | 45.7             |
| 9B     | EA1087      | South Slope, Vernal/Bonanza           | 23                 | 0    | 23    | 96      | 88             | 6.1              | 26.3             |
| 9A     | EA1098      | South Slope, Yellowstone              | 24                 | 1    | 25    | 73      | 65             | 3.7              | 39.3             |
| 9A     | EA1099      | South Slope, Yellowstone              | 38                 | 8    | 46    | 74      | 64             | 3.3              | 71.7             |
| 9A     | EA1100      | South Slope, Yellowstone              | 10                 | 2    | 12    | 73      | 48             | 4.7              | 25.6             |
| 9A     | EA1244      | South Slope, Yellowstone              | 14                 | 3    | 17    | 150     | 130            | 4.7              | 13.0             |

Limited-entry any weapon antlerless elk harvest, Utah 2023 (continued).

| Unit | Hunt number | Hunt  | Antlerless harvest |      |       | Permits | Hunters<br>afield | Mean days<br>hunted | Success<br>rate (%) |
|------|-------------|---|--------------------|------|-------|---------|-------------------|---------------------|---------------------|
|      |             |   | Cow                | Calf | Total |         |                   |                     |                     |
| 20   | EA1101      | Southwest Desert                            | 65                 | 7    | 72    | 110     | 102               | 4.1                 | 70.8                |
| 20   | EA1251      | Southwest Desert, Burbank/Garrison          | 10                 | 0    | 10    | 17      | 16                | 2.4                 | 60.0                |
| 20   | EA1252      | Southwest Desert, Burbank/Garrison          | 3                  | 1    | 4     | 15      | 13                | 4.3                 | 33.3                |
| 20   | EA1253      | Southwest Desert, Desert Experimental Range | 1                  | 0    | 1     | 5       | 5                 | 4.3                 | 25.0                |
| 17   | EA1217      | Wasatch Mtns, Avintaquin                    | 14                 | 1    | 15    | 144     | 126               | 5.4                 | 11.8                |
| 17   | EA1110      | Wasatch Mtns, Salt Lake                     | 17                 | 1    | 18    | 43      | 34                | 8.2                 | 51.6                |
| 17   | EA1111      | Wasatch Mtns, Wallsburg                     | 4                  | 0    | 4     | 34      | 24                | 6.3                 | 16.7                |
| 17   | EA1112      | Wasatch Mtns, Wallsburg                     | 10                 | 0    | 10    | 53      | 41                | 4.1                 | 25.0                |
| 17   | EA1113      | Wasatch Mtns, West Heber                    | 7                  | 0    | 7     | 30      | 28                | 4.8                 | 26.1                |
| 17   | EA1114      | Wasatch Mtns, West Timpanogos               | 10                 | 2    | 12    | 34      | 34                | 4.5                 | 36.4                |
| 19BC | EA1231      | West Desert, Tintic Valley                  | 29                 | 1    | 30    | 99      | 86                | 9.0                 | 35.4                |
| 29   | EA1116      | Zion  | 3                  | 0    | 3     | 25      | 19                | 5.9                 | 13.3                |
| 29   | EA1117      | Zion  | 22                 | 1    | 23    | 200     | 163               | 9.4                 | 14.2                |

Limited-entry private-lands-only antlerless elk harvest, Utah 2023.

| Unit | Hunt number | Hunt                                 | Antlerless harvest |      |       | Permits | Hunters<br>afield | Mean days<br>hunted | Success<br>rate (%) |
|------|-------------|--------------------------------------|--------------------|------|-------|---------|-------------------|---------------------|---------------------|
|      |             |                                      | Cow                | Calf | Total |         |                   |                     |                     |
| 22B  | EA2021      | Beaver, East                         | 3                  | 0    | 3     | 29      | 21                | 16.1                | 13.3                |
| 1    | EA2026      | Box Elder, Hansel Mtn                | 19                 | 0    | 19    | 73      | 63                | 7.1                 | 30.2                |
| 2    | EA2027      | Cache                                | 73                 | 6    | 79    | 298     | 253               | 7.0                 | 31.4                |
| 16B  | EA2011      | Central Mtns, Manti                  | 61                 | 16   | 77    | 248     | 213               | 7.4                 | 36.2                |
| 16A  | EA2016      | Central Mtns, Nebo                   | 56                 | 2    | 58    | 244     | 216               | 10.3                | 27.0                |
| 6    | EA2004      | Chalk Creek                          | 117                | 15   | 132   | 494     | 366               | 6.2                 | 36.1                |
| 5    | EA2003      | East Canyon                          | 92                 | 3    | 95    | 289     | 234               | 6.0                 | 40.6                |
| 21B  | EA2039      | Fillmore, Pahvant                    | 24                 | 10   | 34    | 100     | 92                | 7.3                 | 36.8                |
| 7    | EA2040      | Kamas                                | 26                 | 3    | 29    | 59      | 47                | 4.8                 | 61.1                |
| 13A  | EA2009      | La Sal, La Sal Mtns                  | 21                 | 0    | 21    | 69      | 61                | 13.2                | 34.5                |
| 4    | EA2002      | Morgan-South Rich                    | 49                 | 15   | 64    | 171     | 140               | 4.4                 | 45.5                |
| 24   | EA2017      | Mt Dutton                            | 4                  | 0    | 4     | 37      | 30                | 7.8                 | 14.3                |
| 11A  | EA2008      | Nine Mile, Anthro-Myton Bench        | 2                  | 0    | 2     | 15      | 13                | 5.0                 | 16.7                |
| 11B  | EA2029      | Nine Mile, Range Creek               | 3                  | 0    | 3     | 61      | 53                | 11.7                | 6.5                 |
| 8B   | EA2005      | North Slope, West Daggett            | 13                 | 3    | 16    | 68      | 45                | 5.9                 | 35.3                |
| 28   | EA2018      | Panguitch Lake                       | 21                 | 0    | 21    | 50      | 48                | 7.2                 | 42.9                |
| 27   | EA2015      | Paunsaugunt                          | 3                  | 0    | 3     | 56      | 38                | 12.1                | 7.4                 |
| 14   | EA2010      | San Juan                             | 21                 | 0    | 21    | 49      | 45                | 11.4                | 47.1                |
| 9C   | EA2030      | South Slope, Diamond Mtn             | 132                | 5    | 137   | 253     | 205               | 4.9                 | 66.7                |
| 9B   | EA2028      | South Slope, Vernal/Bonanza          | 74                 | 1    | 75    | 272     | 209               | 7.2                 | 36.1                |
| 9A   | EA2006      | South Slope, Yellowstone             | 103                | 9    | 112   | 453     | 370               | 12.4                | 30.1                |
| 17   | EA2014      | Wasatch Mtns, Avintaquin-White River | 10                 | 3    | 13    | 45      | 35                | 4.1                 | 37.0                |
| 17   | EA2013      | Wasatch Mtns, Currant Creek          | 20                 | 1    | 21    | 104     | 93                | 9.1                 | 22.6                |
| 17   | EA2012      | Wasatch Mtns, West                   | 61                 | 3    | 64    | 212     | 159               | 6.6                 | 40.2                |
| 19BC | EA2019      | West Desert, Tintic Valley           | 15                 | 4    | 19    | 75      | 57                | 9.3                 | 34.1                |
| 29   | EA2020      | Zion                                 | 53                 | 4    | 57    | 255     | 218               | 14.2                | 26.1                |

CWMU antlerless elk harvest, Utah 2023.

| Unit | Hunt number | CWMU                      | Antlerless harvest |      |       | Permits | Hunters afield | Mean days hunted | Success rate (%) |
|------|-------------|---------------------------|--------------------|------|-------|---------|----------------|------------------|------------------|
|      |             |                           | Cow                | Calf | Total |         |                |                  |                  |
| 5    | EA1255      | 5S                        | 3                  | 0    | 3     | 5       | 4              | 2.7              | 66.7             |
| 27   | EA1118      | Alton                     | 4                  | 0    | 4     | 8       | 8              | 6.3              | 50.0             |
| 17   | EA1233      | Avintaquin Canyon         | 3                  | 1    | 4     | 8       | 5              | 3.5              | 75.0             |
| 25AB | EA1119      | Bar J Ranch               | 12                 | 0    | 12    | 19      | 19             | 2.0              | 62.5             |
| 16B  | EA1120      | Bear Mountain             | 10                 | 3    | 13    | 20      | 20             | 2.3              | 62.5             |
| 3    | EA1198      | Bear Springs              | 2                  | 0    | 2     | 2       | 2              | 2.5              | 100.0            |
| 25AB | EA1121      | Boobe Hole                | 6                  | 0    | 6     | 10      | 9              | 2.2              | 66.7             |
| 4    | EA1122      | Causey Spring             | 5                  | 0    | 5     | 5       | 5              | 2.4              | 100.0            |
| 4    | EA1124      | Chimney Rock              | 9                  | 1    | 10    | 10      | 10             | 1.7              | 100.0            |
| 3    | EA1125      | Coldwater Ranch           | 18                 | 0    | 18    | 20      | 18             | 1.1              | 100.0            |
| 1    | EA1126      | Cotton Thomas             | 0                  | 0    | 0     | 5       | 4              | 4.7              | 0.0              |
| 4    | EA1129      | Deseret                   | 164                | 25   | 189   | 298     | 283            | 2.1              | 66.7             |
| 1    | EA1130      | Double Cone               | 0                  | 0    | 0     | 4       | 2              | 3.0              | 0.0              |
| 4    | EA1131      | Durst Mountain            | 17                 | 1    | 18    | 25      | 24             | 1.6              | 77.3             |
| 6    | EA1132      | East Fork Chalk Creek     | 8                  | 2    | 10    | 30      | 28             | 3.4              | 36.4             |
| 6    | EA1134      | Ensign Ranches            | 35                 | 4    | 39    | 68      | 68             | 2.0              | 57.6             |
| 4    | EA1135      | Folley Ridge              | 8                  | 0    | 8     | 8       | 8              | 1.4              | 100.0            |
| 6    | EA1136      | Grass Valley/Clark Canyon | 17                 | 2    | 19    | 48      | 42             | 1.8              | 46.2             |
| 25AB | EA1137      | Grazing Pasture           | 13                 | 1    | 14    | 15      | 15             | 2.5              | 92.3             |
| 4    | EA1138      | Guildersleeve             | 4                  | 0    | 4     | 7       | 6              | 1.5              | 66.7             |
| 5    | EA1139      | Hardscrabble              | 3                  | 0    | 3     | 10      | 9              | 3.6              | 28.6             |
| 18   | EA1140      | Heaston East              | 9                  | 0    | 9     | 9       | 9              | 1.1              | 100.0            |
| 16B  | EA1141      | Hiawatha                  | 11                 | 1    | 12    | 16      | 14             | 2.1              | 84.6             |
| 17   | EA1142      | Indian Head               | 8                  | 0    | 8     | 8       | 8              | 3.1              | 100.0            |
| 13A  | EA1143      | J. B. Ranch               | 34                 | 1    | 35    | 35      | 35             | 1.7              | 100.0            |
| 5    | EA1144      | Jacob's Creek             | 2                  | 1    | 3     | 8       | 8              | 1.7              | 42.9             |
| 25AB | EA1145      | Johnson Mountain Ranch    | 14                 | 1    | 15    | 20      | 20             | 2.6              | 75.0             |
| 16B  | EA1146      | Jump Creek                | 6                  | 0    | 6     | 15      | 14             | 2.6              | 42.9             |
| 17   | EA1256      | Little Pole Canyon        | 5                  | 1    | 6     | 9       | 9              | 2.8              | 66.7             |
| 17   | EA1147      | Little Red Creek          | 14                 | 0    | 14    | 18      | 18             | 2.5              | 80.0             |
| 11B  | EA1149      | Minnie Maud Ridge         | 1                  | 0    | 1     | 8       | 7              | 3.7              | 14.3             |
| 17   | EA1151      | Moon Ranch                | 2                  | 0    | 2     | 6       | 4              | 1.7              | 66.7             |
| 16A  | EA1201      | Mountain Sky Ranch        | 5                  | 0    | 5     | 5       | 5              | 1.4              | 100.0            |
| 16B  | EA1153      | Old Woman Plateau         | 3                  | 0    | 3     | 3       | 3              | 1.3              | 100.0            |
| 21B  | EA1192      | Pahvant Ensign            | 2                  | 0    | 2     | 6       | 6              | 7.3              | 33.3             |
| 3    | EA1155      | Powder Mountain           | 0                  | 0    | 0     | 2       | 1              | 5.0              | 0.0              |
| 11B  | EA1156      | Preston Nutter Ranch      | 5                  | 0    | 5     | 5       | 5              | 2.0              | 100.0            |
| 13A  | EA1157      | Redd Ranches              | 27                 | 0    | 27    | 34      | 32             | 2.3              | 83.3             |
| 1    | EA1158      | Riverview Ranch LLC       | 9                  | 0    | 9     | 9       | 9              | 3.4              | 100.0            |
| 11B  | EA1159      | Roan Cliffs               | 3                  | 1    | 4     | 4       | 4              | 1.8              | 100.0            |

CWMU antlerless elk harvest, Utah 2023 (continued).

| Unit | Hunt number | CWMU                   | Antlerless harvest |      |       | Permits | Hunters afield | Mean days hunted | Success rate (%) |
|------|-------------|------------------------|--------------------|------|-------|---------|----------------|------------------|------------------|
|      |             |                        | Cow                | Calf | Total |         |                |                  |                  |
| 8A   | EA1234      | Royal Ivory Outfitters | 9                  | 1    | 10    | 18      | 17             | 2.3              | 60.0             |
| 17   | EA1160      | Sand Creek             | 3                  | 0    | 3     | 5       | 5              | 1.8              | 60.0             |
| 16B  | EA1161      | Scofield Canyons       | 9                  | 0    | 9     | 12      | 11             | 2.7              | 80.0             |
| 16B  | EA1162      | Scofield East          | 7                  | 2    | 9     | 11      | 11             | 2.2              | 77.8             |
| 16B  | EA1163      | Scofield West          | 14                 | 3    | 17    | 39      | 35             | 4.9              | 48.4             |
| 3    | EA1235      | Sharp Mountain         | 6                  | 1    | 7     | 10      | 10             | 2.4              | 66.7             |
| 2    | EA1164      | SJ Ranch               | 4                  | 0    | 4     | 6       | 6              | 1.8              | 66.7             |
| 4    | EA1165      | Skull Crack            | 6                  | 0    | 6     | 15      | 15             | 1.5              | 40.0             |
| 16B  | EA1166      | Soldier Summit         | 4                  | 1    | 5     | 12      | 9              | 2.3              | 57.1             |
| 3    | EA1167      | South Canyon           | 3                  | 4    | 7     | 11      | 11             | 2.0              | 62.5             |
| 14B  | EA1168      | Spring Creek/Dodge     | 12                 | 0    | 12    | 20      | 18             | 2.9              | 68.8             |
| 2    | EA1170      | Strawberry Ridge       | 9                  | 0    | 9     | 10      | 10             | 1.4              | 85.7             |
| 14B  | EA1171      | Summit Point           | 2                  | 0    | 2     | 6       | 4              | 1.5              | 50.0             |
| 17   | EA1172      | Three C                | 7                  | 1    | 8     | 15      | 12             | 3.9              | 66.7             |
| 5    | EA1257      | Tunnel Hollow          | 1                  | 0    | 1     | 5       | 3              | 2.0              | 33.3             |
| 6    | EA1174      | Two Bear               | 42                 | 5    | 47    | 58      | 56             | 1.7              | 83.3             |
| 17   | EA1175      | Wallsburg              | 2                  | 0    | 2     | 8       | 7              | 2.3              | 28.6             |
| 6    | EA1176      | Weber Florence Creek   | 8                  | 0    | 8     | 50      | 44             | 4.0              | 18.4             |
| 4    | EA1177      | Woodruff Creek South   | 3                  | 0    | 3     | 8       | 8              | 1.7              | 42.9             |

Antlerless elk control harvest, Utah 2023.

| Unit              | Hunt name         | Cow harvest | Calf harvest | Total harvest | Hunters afield |
|-------------------|-------------------|-------------|--------------|---------------|----------------|
| 6                 | Chalk Creek       | 3           | 1            | 4             | —              |
| 5                 | East Canyon       | 8           | 1            | 9             | —              |
| 15                | Henry Mtns        | 0           | 0            | 0             | —              |
| 4                 | Morgan-South Rich | 0           | 0            | 0             | —              |
| 3                 | Ogden             | 12          | 1            | 13            | —              |
| 30                | Pine Valley       | 0           | 0            | 0             | —              |
| 29                | Zion              | 3           | 0            | 3             | —              |
|                   | Unknown           | 1           | 0            | 1             | —              |
| Statewide totals* |                   | 27          | 3            | 30            | 929            |

1143 antlerless elk control permits were sold in 2023.

\*Statewide totals for hunters afield do not equal the sum of the columns because hunters could hunt multiple units.



Landowner (free permit) elk mitigation harvest by management unit, Utah 2023.

|                  | Unit                             | Antlerless harvest |      |       | Permits | Hunters<br>afield | Success<br>rate* (%) |
|------------------|----------------------------------|--------------------|------|-------|---------|-------------------|----------------------|
|                  |                                  | Cow                | Calf | Total |         |                   |                      |
| 22               | Beaver                           | 6                  | 0    | 6     | 54      | 50                | 13.6                 |
| 10               | Book Cliffs                      | 0                  | 0    | 0     | 4       | 0                 | 0.0                  |
| 1                | Box Elder                        | 16                 | 0    | 16    | 67      | 60                | 70.4                 |
| 2                | Cache                            | 17                 | 0    | 17    | 62      | 50                | 26.9                 |
| 16B              | Central Mtns, Manti              | 31                 | 2    | 33    | 176     | 154               | 20.5                 |
| 16A              | Central Mtns, Nebo               | 6                  | 2    | 8     | 50      | 42                | 17.2                 |
| 6                | Chalk Creek                      | 14                 | 1    | 15    | 84      | 67                | 18.2                 |
| 5                | East Canyon                      | 12                 | 0    | 12    | 50      | 38                | 31.6                 |
| 21               | Fillmore                         | 10                 | 1    | 11    | 44      | 41                | 43.8                 |
| 7                | Kamas                            | 6                  | 1    | 7     | 28      | 22                | 26.7                 |
| 13A              | La Sal, La Sal Mtns              | 13                 | 0    | 13    | 13      | 12                | 100.0                |
| 23               | Monroe                           | 11                 | 2    | 13    | 72      | 67                | 18.6                 |
| 4                | Morgan-South Rich                | 5                  | 0    | 5     | 36      | 33                | 17.6                 |
| 24               | Mt Dutton                        | 4                  | 0    | 4     | 27      | 24                | 10.0                 |
| 11A              | Nine Mile, Anthro                | 0                  | 0    | 0     | 28      | 21                | 0.0                  |
| 11B              | Nine Mile, Range Creek           | 3                  | 2    | 5     | 26      | 25                | 17.6                 |
| 8A               | North Slope, Summit              | 6                  | 0    | 6     | 8       | 6                 | 66.7                 |
| 8C               | North Slope, Three Corners       | 0                  | 0    | 0     | 2       | 2                 | 0.0                  |
| 8B               | North Slope, West Daggett        | 6                  | 0    | 6     | 19      | 17                | 33.3                 |
| 3                | Ogden                            | 11                 | 3    | 14    | 53      | 47                | 28.6                 |
| 18               | Oquirrh-Stansbury                | 6                  | 0    | 6     | 9       | 8                 | 66.7                 |
| 28               | Panguitch Lake                   | 5                  | 2    | 7     | 28      | 27                | 28.6                 |
| 27               | Paunsaugunt                      | 0                  | 0    | 0     | 13      | 11                | 0.0                  |
| 30               | Pine Valley                      | 0                  | 0    | 0     | 12      | 11                | 0.0                  |
| 25C/26           | Plateau, Boulder/Kaiparowits     | 8                  | 2    | 10    | 110     | 90                | 11.8                 |
| 25AB             | Plateau, Fishlake/Thousand Lakes | 22                 | 2    | 24    | 49      | 46                | 50.0                 |
| 14               | San Juan                         | 5                  | 0    | 5     | 28      | 27                | 21.4                 |
| 12               | San Rafael                       | 0                  | 0    | 0     | 4       | 3                 | 0.0                  |
| 9B               | South Slope, Vernal/Bonanza      | 12                 | 2    | 14    | 105     | 87                | 14.0                 |
| 9A               | South Slope, Yellowstone         | 23                 | 1    | 24    | 195     | 148               | 12.7                 |
| 20               | Southwest Desert                 | 18                 | 2    | 20    | 41      | 39                | 45.0                 |
| 17               | Wasatch Mtns                     | 9                  | 6    | 15    | 59      | 52                | 88.9                 |
| 19               | West Desert                      | 12                 | 2    | 14    | 32      | 25                | 95.5                 |
| 29               | Zion                             | 8                  | 2    | 10    | 113     | 103               | 7.5                  |
| Statewide totals |                                  | 305                | 35   | 340   | 1701    | 1455              | 20.7                 |

\*Some hunters had multiple permits. Success rates are per hunter.

Hunter (fee permit) elk mitigation harvest by management unit, Utah 2023.

| Unit             |                                  | Antlerless harvest |      |       | Permits | Hunters<br>afield | Success<br>rate* (%) |
|------------------|----------------------------------|--------------------|------|-------|---------|-------------------|----------------------|
|                  |                                  | Cow                | Calf | Total |         |                   |                      |
| 22               | Beaver                           | 10                 | 0    | 10    | 47      | 40                | 23.8                 |
| 10               | Book Cliffs                      | 18                 | 0    | 18    | 29      | 26                | 71.4                 |
| 1                | Box Elder                        | 23                 | 2    | 25    | 127     | 116               | 88.8                 |
| 2                | Cache                            | 16                 | 4    | 20    | 34      | 32                | 61.1                 |
| 16B              | Central Mtns, Manti              | 87                 | 5    | 92    | 200     | 178               | 51.0                 |
| 16A              | Central Mtns, Nebo               | 7                  | 2    | 9     | 43      | 30                | 25.0                 |
| 6                | Chalk Creek                      | 51                 | 6    | 57    | 137     | 122               | 45.3                 |
| 5                | East Canyon                      | 18                 | 0    | 18    | 32      | 27                | 68.4                 |
| 21               | Fillmore                         | 32                 | 0    | 32    | 115     | 98                | 54.9                 |
| 7                | Kamas                            | 0                  | 0    | 0     | 3       | 0                 | 0.0                  |
| 13A              | La Sal, La Sal Mtns              | 12                 | 3    | 15    | 35      | 33                | 45.5                 |
| 23               | Monroe                           | 34                 | 12   | 46    | 85      | 71                | 58.1                 |
| 4                | Morgan-South Rich                | 21                 | 0    | 21    | 66      | 58                | 36.7                 |
| 24               | Mt Dutton                        | 3                  | 0    | 3     | 30      | 25                | 11.1                 |
| 11A              | Nine Mile, Anthro                | 0                  | 0    | 0     | 3       | 3                 | 0.0                  |
| 11B              | Nine Mile, Range Creek           | 20                 | 2    | 22    | 54      | 50                | 43.3                 |
| 8A               | North Slope, Summit              | 3                  | 4    | 7     | 10      | 6                 | 100.0                |
| 8C               | North Slope, Three Corners       | 11                 | 0    | 11    | 11      | 11                | 100.0                |
| 8B               | North Slope, West Daggett        | 3                  | 0    | 3     | 6       | 6                 | 50.0                 |
| 3                | Ogden                            | 17                 | 4    | 21    | 40      | 36                | 57.9                 |
| 18               | Oquirrh-Stansbury                | 9                  | 0    | 9     | 9       | 9                 | 100.0                |
| 28               | Panguitch Lake                   | 10                 | 0    | 10    | 26      | 20                | 46.7                 |
| 27               | Paunsaugunt                      | 0                  | 0    | 0     | 1       | 0                 | 0.0                  |
| 30               | Pine Valley                      | 0                  | 0    | 0     | 1       | 0                 | 0.0                  |
| 25C/26           | Plateau, Boulder/Kaiparowits     | 27                 | 2    | 29    | 107     | 96                | 28.3                 |
| 25AB             | Plateau, Fishlake/Thousand Lakes | 14                 | 0    | 14    | 57      | 48                | 28.1                 |
| 14               | San Juan                         | 4                  | 0    | 4     | 11      | 8                 | 40.0                 |
| 9C               | South Slope, Diamond Mtn         | 29                 | 2    | 31    | 72      | 65                | 45.2                 |
| 9B               | South Slope, Vernal/Bonanza      | 5                  | 0    | 5     | 25      | 23                | 21.1                 |
| 9A               | South Slope, Yellowstone         | 2                  | 0    | 2     | 3       | 2                 | 100.0                |
| 20               | Southwest Desert                 | 3                  | 0    | 3     | 29      | 27                | 12.5                 |
| 17               | Wasatch Mtns                     | 0                  | 0    | 0     | 17      | 10                | 0.0                  |
| 19               | West Desert                      | 24                 | 11   | 35    | 96      | 81                | 135.3                |
| 29               | Zion                             | 11                 | 0    | 11    | 75      | 55                | 20.0                 |
| Statewide totals |                                  | 524                | 59   | 583   | 1636    | 1412              | 39.1                 |

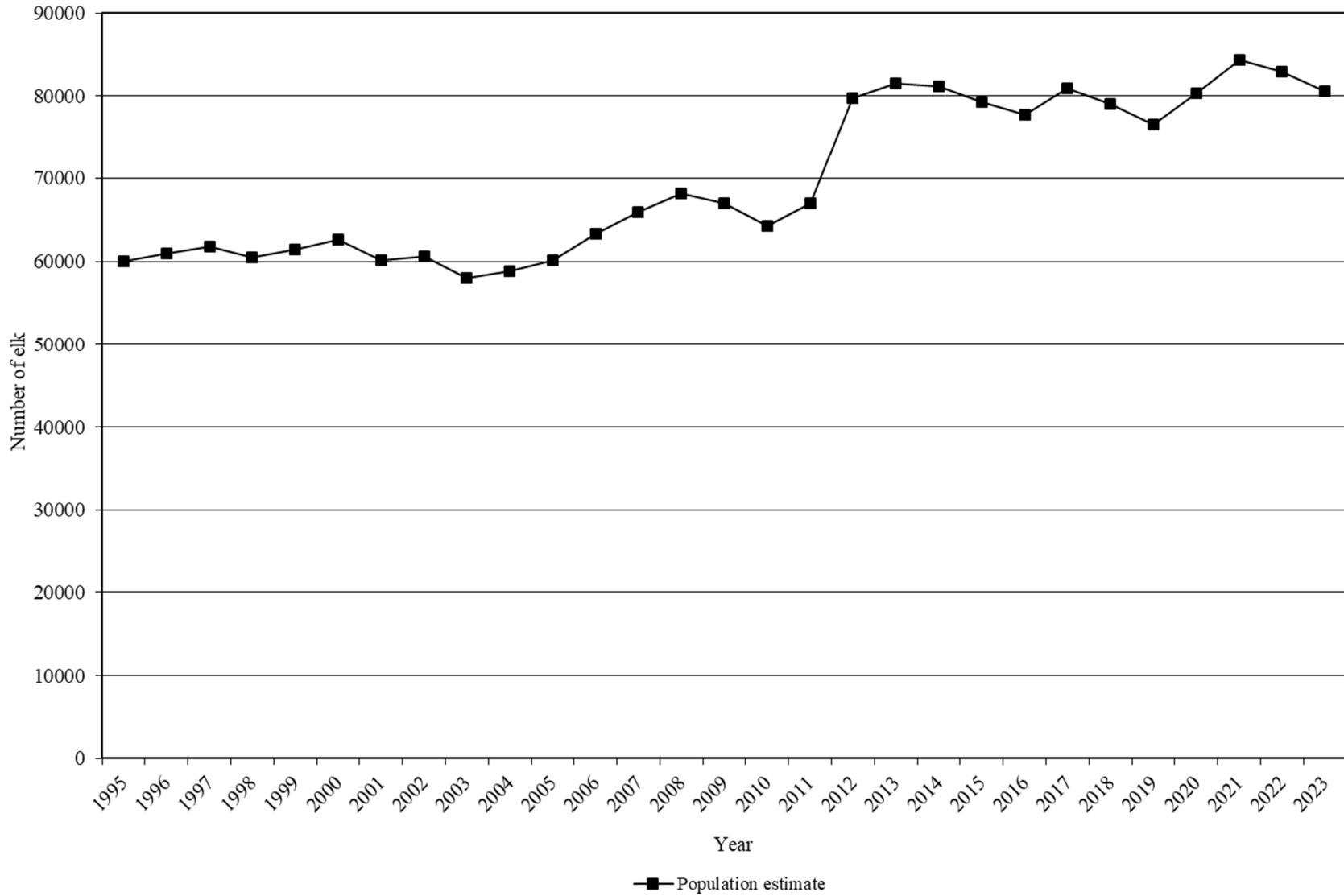
\*Some hunters had multiple permits. Success rates are per hunter.

Average age of harvested bull elk on limited-entry units, Utah 2014–2023.

| Unit   | Current objective                  | Average age |      |      |      |      |      |      |      |      |      | 3-year average |     |
|--------|------------------------------------|-------------|------|------|------|------|------|------|------|------|------|----------------|-----|
|        |                                    | 2014        | 2015 | 2016 | 2017 | 2018 | 2019 | 2020 | 2021 | 2022 | 2023 |                |     |
| 22B    | Beaver, East                       | 7.5–8.0     | 7.9  | 6.9  | 7.7  | 8.0  | 7.6  | 7.9  | 8.3  | 8.4  | 8.6  | 9.1            | 8.7 |
| 10AB   | Book Cliffs, Bitter Creek/East*    | 6.5–7.0     | 7.9  | 7.5  | 7.8  | 6.2  | 6.4  | 6.0  | 5.9  | 5.2  | 6.2  | 6.5            | 6.0 |
| 10C    | Book Cliffs, Little Creek Roadless | 7.5–8.0     | 7.9  | 7.5  | 7.3  | 7.1  | 7.0  | 7.0  | 7.0  | 8.3  | 6.3  | 8.1            | 7.6 |
| 1A     | Box Elder, Grouse Creek            | 4.5–5.0     | 5.3  | 5.5  | 5.7  | 5.2  | 6.0  | 5.5  | 5.3  | 6.4  | 5.0  | 5.6            | 5.7 |
| 1C     | Box Elder, Pilot Mtn               | 4.5–5.0     | 6.7  | 6.5  | 6.1  | 6.7  | 5.3  | 7.7  | 7.2  | 5.7  | 8.2  | 6.0            | 6.6 |
| 2C     | Cache, Meadowville                 | 6.5–7.0     | 4.6  | 4.8  | 4.7  | 4.9  | 5.1  | 5.5  | 5.3  | 7.0  | —    | 5.6            | 6.1 |
| 2A     | Cache, North                       | 4.5–5.0     | 3.3  | 3.5  | 5.0  | 4.3  | 4.6  | 4.4  | 4.7  | 5.3  | 5.3  | 6.4            | 5.7 |
| 2B     | Cache, South                       | 6.5–7.0     | 5.4  | 5.5  | 4.7  | 5.0  | 5.7  | 5.9  | 6.0  | 7.1  | 6.0  | 6.4            | 6.5 |
| 16B    | Central Mtns, Manti                | 5.5–6.0     | 6.1  | 5.9  | 6.3  | 6.0  | 6.4  | 6.3  | 6.8  | 6.5  | 6.6  | 6.1            | 6.4 |
| 16A    | Central Mtns, Nebo/San Pitch Mtns* | 5.5–6.0     | 5.6  | 6.0  | 5.3  | 5.8  | 5.8  | 5.7  | 6.7  | 7.2  | 7.5  | 6.6            | 7.1 |
| 21B    | Fillmore, Pahvant                  | 7.5–8.0     | 7.6  | 7.8  | 8.1  | 7.9  | 7.6  | 6.5  | 8.7  | 7.5  | 8.7  | 7.7            | 8.0 |
| 13B    | La Sal, Dolores Triangle           | 5.5–6.0     | —    | —    | —    | —    | 5.0  | 4.0  | —    | —    | —    | —              | —   |
| 13A    | La Sal, La Sal Mtns                | 5.5–6.0     | 6.5  | 6.6  | 6.3  | 5.7  | 5.9  | 5.7  | 6.2  | 6.2  | 6.5  | 5.7            | 6.1 |
| 23     | Monroe                             | 6.5–7.0     | 7.1  | 7.8  | 7.8  | 6.4  | 6.7  | 7.3  | 7.1  | 7.7  | 7.4  | 9.1            | 8.1 |
| 24     | Mt Dutton                          | 6.5–7.0     | 6.0  | 5.9  | 6.0  | 6.1  | 6.9  | 5.8  | 6.8  | 7.5  | 7.7  | 7.8            | 7.7 |
| 11A    | Nine Mile, Anthro                  | 5.5–6.0     | 4.7  | 5.2  | 8.1  | 6.8  | 8.5  | 5.1  | 5.5  | 5.4  | 5.2  | —              | 5.3 |
| 8C     | North Slope, Three Corners         | 5.5–6.0     | 5.9  | 5.7  | 5.4  | 5.0  | 4.7  | 6.0  | 4.8  | 5.5  | 5.4  | 5.7            | 5.5 |
| 18     | Oquirrh-Stansbury                  | 5.5–6.0     | 6.2  | 4.9  | 6.1  | 4.4  | 5.8  | 5.4  | 5.5  | 6.9  | 4.1  | —              | 5.5 |
| 28     | Panguitch Lake                     | 6.5–7.0     | 5.8  | 5.4  | 5.9  | 5.1  | 6.1  | 6.7  | 5.7  | 6.7  | 7.6  | 7.8            | 7.4 |
| 27     | Paunsaugunt                        | 4.5–5.0     | 5.3  | 4.9  | 4.8  | 4.5  | 4.8  | 4.8  | 5.4  | 4.2  | 5.0  | 5.5            | 4.9 |
| 25C/26 | Plateau, Boulder/Kaiparowits       | 7.5–8.0     | 7.9  | 7.3  | 8.2  | 7.3  | 8.2  | 7.5  | 7.2  | 7.8  | 8.4  | 8.4            | 8.2 |
| 25AB   | Plateau, Fishlake/Thousand Lakes   | 5.5–6.0     | 5.9  | 6.0  | 6.0  | 6.0  | 5.9  | 6.0  | 7.2  | 6.9  | 7.2  | 7.5            | 7.2 |
| 14A    | San Juan Bull Elk                  | 7.5–8.0     | 8.3  | 8.1  | 8.2  | 7.4  | 8.3  | 7.6  | 7.8  | 7.7  | 8.3  | 7.6            | 7.9 |
| 9C     | South Slope, Diamond Mtn           | 6.5–7.0     | 6.6  | 6.8  | 7.7  | 7.0  | 7.3  | 6.9  | 7.8  | 7.4  | 7.7  | 7.0            | 7.4 |
| 20     | Southwest Desert, South*           | 6.5–7.0     | 7.6  | 6.8  | 7.8  | 6.3  | 7.2  | 7.3  | 7.1  | 6.6  | 8.4  | 8.1            | 7.6 |
| 17     | Wasatch Mtns                       | 5.5–6.0     | 6.8  | 6.6  | 6.7  | 6.4  | 6.3  | 6.2  | 6.3  | 5.9  | 5.7  | 5.0            | 5.5 |
| 19A    | West Desert, Deep Creek            | 7.5–8.0     | 6.8  | 5.9  | 7.2  | 6.4  | 5.4  | 5.8  | 6.3  | 5.4  | 6.4  | 7.4            | 6.4 |

\*Unit boundary changed in 2023.

Historical statewide elk winter population estimates, Utah 1995–2023.



Elk winter population estimates and objectives by management unit, Utah 2019–2023.

| Unit             |                                  | Current objective | Winter population estimate |       |       |       |       |
|------------------|----------------------------------|-------------------|----------------------------|-------|-------|-------|-------|
|                  |                                  |                   | 2019                       | 2020  | 2021  | 2022  | 2023  |
| 22               | Beaver                           | 1050              | 1275                       | 1200  | 850   | 900   | 900   |
| 10               | Book Cliffs                      | 7500              | 5500                       | 5500  | 5500  | 4300  | 5300  |
| 1                | Box Elder                        | 675               | 700                        | 700   | 700   | 900   | 1150  |
| 2                | Cache                            | 2300              | 2700                       | 3000  | 3350  | 1950  | 1600  |
| 16B              | Central Mtns, Manti              | 12000             | 9300                       | 9500  | 9900  | 11700 | 12000 |
| 16A              | Central Mtns, Nebo               | 1450              | 1900                       | 1850  | 1700  | 2400  | 2350  |
| 6                | Chalk Creek                      | 3200              | 3600                       | 3400  | 4400  | 4000  | 4200  |
| 5                | East Canyon                      | 1800              | 2300                       | 2800  | 3000  | 2900  | 2900  |
| 21               | Fillmore                         | 1600              | 1350                       | 1400  | 1350  | 1400  | 1500  |
| 15               | Henry Mtns                       | 0                 | 30                         | 25    | 25    | —     | —     |
| 7                | Kamas                            | 850               | 700                        | 725   | 1050  | 1100  | 1300  |
| 13B              | La Sal, Dolores Triangle         | 700               | 700                        | 550   | 550   | 800   | 800   |
| 13A              | La Sal, La Sal Mtns              | 1800              | 2200                       | 2150  | 2100  | 1900  | 1800  |
| 23               | Monroe                           | 1000-1004         | 1100                       | 1150  | 1100  | 1100  | 1100  |
| 4                | Morgan-South Rich                | 3800              | 6500                       | 6900  | 6700  | 6760  | 5800  |
| 24               | Mt Dutton                        | 1500-2000         | 1050                       | 1250  | 1400  | 1370  | 1450  |
| 11A              | Nine Mile, Anthro                | 700               | 1100                       | 1100  | 1100  | 1200  | 1100  |
| 11B              | Nine Mile, Range Creek           | 1800              | 1250                       | 2100  | 2100  | 2200  | 2100  |
| 8A               | North Slope, Summit              | 300               | 300                        | 300   | 750   | 750   | 750   |
| 8C               | North Slope, Three Corners       | 700               | 490                        | 550   | 600   | 650   | 700   |
| 8B               | North Slope, West Daggett        | 1300              | 650                        | 620   | 1300  | 1200  | 1300  |
| 3                | Ogden                            | 2000              | 1600                       | 1750  | 2200  | 1950  | 2100  |
| 18               | Oquirrh-Stansbury                | 1650              | 700                        | 700   | 800   | 1100  | 1100  |
| 28               | Panguitch Lake                   | 1100-1300         | 1400                       | 1450  | 840   | 985   | 1100  |
| 27               | Paunsaugunt                      | 140               | 275                        | 200   | 200   | 340   | 150   |
| 30               | Pine Valley                      | 50                | 50                         | 50    | 50    | 50    | 50    |
| 25C/26           | Plateau, Boulder/Kaiparowits     | 1200-1700         | 1050                       | 1150  | 1200  | 1250  | 1300  |
| 25AB             | Plateau, Fishlake/Thousand Lakes | 5000-5900         | 4750                       | 5100  | 5450  | 4500  | 4750  |
| 14               | San Juan                         | 1300              | 1300                       | 1450  | 1400  | 1300  | 1300  |
| 12               | San Rafael                       | 0                 | 30                         | 25    | —     | —     | —     |
| 9BC              | South Slope, Diamond Mtn/Vernal  | 3000              | 4200                       | 4000  | 3800  | 3200  | 3000  |
| 9A               | South Slope, Yellowstone         | 5000              | 7400                       | 7400  | 7400  | 7400  | 3000  |
| 20               | Southwest Desert                 | 975               | 1075                       | 975   | 975   | 975   | 1000  |
| 17C              | Wasatch Mtns, Avintaquin         | 1800              | 1900                       | 1900  | 2600  | 2600  | 2800  |
| 17B              | Wasatch Mtns, Currant Creek      | 3200              | 1850                       | 3000  | 4000  | 4300  | 4400  |
| 17A              | Wasatch Mtns, West               | 3400              | 3400                       | 3400  | 3500  | 3500  | 3500  |
| 19A              | West Desert, Deep Creek          | 350               | 400                        | 200   | 200   | 200   | 350   |
| 29               | Zion                             | 300               | 475                        | 800   | 800   | 630   | 600   |
| Statewide totals |                                  | 78990             | 76550                      | 80320 | 84390 | 82960 | 80600 |

Number of preseason calf elk / 100 cows by management unit, Utah 2014–2023.

| Unit   |  | Preseason estimate |      |      |      |      |      |      |      |      |      |
|--------|--|--------------------|------|------|------|------|------|------|------|------|------|
|        |  | 2014               | 2015 | 2016 | 2017 | 2018 | 2019 | 2020 | 2021 | 2022 | 2023 |
| 22     | Beaver                                 | 53                 | 54   | 55   | 45   | 42   | 51   | 46   | 41   | 50   | 57   |
| 10AC   | Book Cliffs, Bitter Creek/Little Creek | —                  | —    | 43   | —    | —    | —    | —    | —    | —    | —    |
| 10B    | Book Cliffs, South                     | —                  | —    | —    | —    | —    | —    | —    | —    | —    | —    |
| 1A     | Box Elder, Grouse Creek                | —                  | 57   | 50   | —    | —    | 41   | 54   | 22   | —    | 49   |
| 2      | Cache                                  | —                  | —    | —    | —    | —    | 46   | —    | —    | —    | 48   |
| 16B    | Central Mtns, Manti                    | 51                 | 57   | 51   | 45   | 49   | 44   | 56   | 51   | 50   | 51   |
| 16A    | Central Mtns, Nebo                     | 58                 | 56   | 47   | 61   | —    | —    | 54   | 60   | 69   | 64   |
| 6      | Chalk Creek                            | 51                 | 42   | 53   | —    | —    | —    | —    | —    | —    | 54   |
| 5      | East Canyon                            | —                  | —    | —    | —    | —    | —    | —    | —    | —    | 54   |
| 21B    | Fillmore, Pahvant                      | 50                 | 53   | 50   | 47   | 42   | 45   | 53   | 38   | 56   | 57   |
| 7      | Kamas                                  | —                  | —    | —    | —    | —    | —    | —    | —    | —    | —    |
| 13B    | La Sal, Dolores Triangle               | —                  | —    | —    | —    | —    | —    | —    | —    | —    | —    |
| 13A    | La Sal, La Sal Mtns                    | 49                 | 53   | 41   | 41   | 50   | 37   | 58   | 47   | 39   | 55   |
| 23     | Monroe                                 | 49                 | 51   | 48   | 54   | 52   | 47   | 51   | 44   | 55   | 52   |
| 4      | Morgan-South Rich                      | —                  | —    | —    | —    | —    | —    | —    | —    | —    | 52   |
| 24     | Mt Dutton                              | 49                 | 52   | 46   | 53   | 40   | 59   | 54   | 45   | 57   | 72   |
| 11A    | Nine Mile, Anthro                      | —                  | —    | —    | 36   | —    | —    | —    | —    | —    | —    |
| 11B    | Nine Mile, Range Creek                 | 40                 | 45   | 44   | —    | 32   | 19   | 44   | 48   | 40   | 37   |
| 8A     | North Slope, Summit                    | —                  | —    | —    | —    | —    | —    | —    | —    | —    | —    |
| 8C     | North Slope, Three Corners             | —                  | —    | 58   | —    | —    | —    | —    | —    | —    | —    |
| 8B     | North Slope, West Daggett              | —                  | —    | 74   | —    | —    | —    | —    | —    | —    | —    |
| 3      | Ogden                                  | —                  | —    | —    | —    | —    | —    | —    | —    | —    | 49   |
| 18     | Oquirrh-Stansbury                      | 62                 | 48   | 73   | 48   | —    | 45   | —    | 28   | —    | 57   |
| 28     | Panguitch Lake                         | 51                 | 51   | 49   | 38   | 47   | 47   | 54   | 43   | 50   | 67   |
| 27     | Paunsaugunt                            | 46                 | 48   | 51   | 49   | 41   | 50   | 53   | 52   | 50   | 69   |
| 25C/26 | Plateau, Boulder/Kaiparowits           | 48                 | 52   | —    | 47   | —    | 52   | 60   | 52   | 54   | 63   |
| 25AB   | Plateau, Fishlake/Thousand Lakes       | 49                 | 51   | 48   | 52   | 50   | 46   | 47   | 47   | 54   | 49   |

Number of preseason calf elk / 100 cows by management unit, Utah 2014–2023 (continued).

| Unit               |                             | Preseason estimate |      |      |      |      |      |      |      |      |      |
|--------------------|-----------------------------|--------------------|------|------|------|------|------|------|------|------|------|
|                    |                             | 2014               | 2015 | 2016 | 2017 | 2018 | 2019 | 2020 | 2021 | 2022 | 2023 |
| 14                 | San Juan                    | 49                 | 47   | 43   | 43   | 44   | 52   | 54   | 51   | 46   | 43   |
| 12                 | San Rafael                  | —                  | —    | —    | —    | —    | —    | —    | —    | —    | —    |
| 9C                 | South Slope, Diamond Mtn    | —                  | —    | 31   | —    | —    | —    | —    | —    | —    | —    |
| 9B                 | South Slope, Vernal         | —                  | —    | —    | —    | —    | —    | —    | —    | —    | —    |
| 9A                 | South Slope, Yellowstone    | —                  | —    | 36   | —    | —    | —    | —    | —    | —    | —    |
| 20                 | Southwest Desert            | 51                 | 47   | 25   | 55   | 42   | 26   | 51   | 31   | 46   | 55   |
| 17C                | Wasatch Mtns, Avintaquin    | —                  | —    | —    | —    | —    | —    | —    | —    | —    | —    |
| 17B                | Wasatch Mtns, Currant Creek | —                  | —    | —    | —    | —    | —    | —    | —    | —    | —    |
| 17A                | Wasatch Mtns, West          | 59                 | 58   | 58   | 56   | —    | 59   | 55   | 54   | 52   | 51   |
| 19                 | West Desert                 | —                  | —    | —    | —    | —    | —    | —    | —    | —    | —    |
| 29                 | Zion                        | —                  | —    | —    | 50   | —    | —    | —    | —    | —    | —    |
| Statewide averages |                             | 50                 | 51   | 48   | 48   | 45   | 45   | 53   | 45   | 51   | 54   |

Elk winter trend count data by management unit, Utah 2014–2023.

Beaver

| Year    | n    | Calves / 100 cows | Bulls / 100 cows | Mature bulls / 100 cows |
|---------|------|-------------------|------------------|-------------------------|
| 2014–15 | —    | —                 | —                | —                       |
| 2015–16 | 1258 | —                 | 31*              | 13*                     |
| 2016–17 | —    | —                 | —                | —                       |
| 2017–18 | —    | —                 | —                | —                       |
| 2018–19 | 1485 | —                 | 34*              | 23*                     |
| 2019–20 | —    | —                 | —                | —                       |
| 2020–21 | —    | —                 | —                | —                       |
| 2021–22 | 644  | —                 | 84*              | 59*                     |
| 2022–23 | —    | —                 | —                | —                       |
| 2023–24 | —    | —                 | —                | —                       |

\*Bulls/100 antlerless.

Book Cliffs, Bitter Creek/Little Creek

| Year    | n    | Calves / 100 cows | Bulls / 100 cows | Mature bulls / 100 cows |
|---------|------|-------------------|------------------|-------------------------|
| 2014–15 | —    | —                 | —                | —                       |
| 2015–16 | 3224 | 40                | 20               | 7                       |
| 2016–17 | —    | —                 | —                | —                       |
| 2017–18 | —    | —                 | —                | —                       |
| 2018–19 | 2095 | 19                | 9                | —                       |
| 2019–20 | —    | —                 | —                | —                       |
| 2020–21 | —    | —                 | —                | —                       |
| 2021–22 | —    | —                 | —                | —                       |
| 2022–23 | 1562 | 28                | 21               | 4                       |
| 2023–24 | —    | —                 | —                | —                       |



Elk winter trend count data by management unit, Utah 2014–2023 (continued).

Book Cliffs, South

| Year    | n   | Calves / 100 cows | Bulls / 100 cows | Mature bulls / 100 cows |
|---------|-----|-------------------|------------------|-------------------------|
| 2014–15 | —   | —                 | —                | —                       |
| 2015–16 | 949 | 32                | 23               | 8                       |
| 2016–17 | —   | —                 | —                | —                       |
| 2017–18 | —   | —                 | —                | —                       |
| 2018–19 | 876 | 17                | 19               | 8                       |
| 2019–20 | —   | —                 | —                | —                       |
| 2020–21 | —   | —                 | —                | —                       |
| 2021–22 | —   | —                 | —                | —                       |
| 2022–23 | 967 | —                 | 11*              | —                       |
| 2023–24 | —   | —                 | —                | —                       |

\*Bulls/100 antlerless.

Box Elder, West

| Year     | n   | Calves / 100 cows | Bulls / 100 cows | Mature bulls / 100 cows |
|----------|-----|-------------------|------------------|-------------------------|
| 2014–15  | —   | —                 | —                | —                       |
| 2015–16  | —   | —                 | —                | —                       |
| 2016–17  | —   | —                 | —                | —                       |
| 2017–18  | —   | —                 | —                | —                       |
| 2018–19  | —   | —                 | —                | —                       |
| 2019–20  | —   | —                 | —                | —                       |
| 2020–21  | —   | —                 | —                | —                       |
| 2021–22* | 226 | 46                | 68               | 62                      |
| 2022–23  | —   | —                 | —                | —                       |
| 2023–24  | —   | —                 | —                | —                       |

\*Summer flight

Elk winter trend count data by management unit, Utah 2014–2023 (continued).

Cache

| Year    | n    | Calves / 100 cows | Bulls / 100 cows | Mature bulls / 100 cows |
|---------|------|-------------------|------------------|-------------------------|
| 2014–15 | —    | —                 | —                | —                       |
| 2015–16 | —    | —                 | —                | —                       |
| 2016–17 | —    | —                 | —                | —                       |
| 2017–18 | —    | —                 | —                | —                       |
| 2018–19 | 2112 | —                 | —                | —                       |
| 2019–20 | —    | —                 | —                | —                       |
| 2020–21 | —    | —                 | —                | —                       |
| 2021–22 | —    | —                 | —                | —                       |
| 2022–23 | 1724 | 47                | 39               | 28                      |
| 2023–24 | —    | —                 | —                | —                       |

Central Mtns, Manti

| Year    | n    | Calves / 100 cows | Bulls / 100 cows | Mature bulls / 100 cows |
|---------|------|-------------------|------------------|-------------------------|
| 2014–15 | —    | —                 | —                | —                       |
| 2015–16 | —    | —                 | —                | —                       |
| 2016–17 | 7003 | 39                | 52               | 31                      |
| 2017–18 | —    | —                 | —                | —                       |
| 2018–19 | —    | —                 | —                | —                       |
| 2019–20 | 5666 | 29                | 27               | 13                      |
| 2020–21 | —    | —                 | —                | —                       |
| 2021–22 | —    | —                 | —                | —                       |
| 2022–23 | 9922 | —                 | 20*              | —                       |
| 2023–24 | —    | —                 | —                | —                       |

\*Bulls/100 antlerless.

Elk winter trend count data by management unit, Utah 2014–2023 (continued).

Central Mtns, Nebo

| Year    | n    | Calves / 100 cows | Bulls / 100 cows | Mature bulls / 100 cows |
|---------|------|-------------------|------------------|-------------------------|
| 2014–15 | —    | —                 | —                | —                       |
| 2015–16 | —    | —                 | —                | —                       |
| 2016–17 | 1688 | —                 | 17*              | 6*                      |
| 2017–18 | —    | —                 | —                | —                       |
| 2018–19 | —    | —                 | —                | —                       |
| 2019–20 | 1514 | 35                | 48               | 13                      |
| 2020–21 | —    | —                 | —                | —                       |
| 2021–22 | —    | —                 | —                | —                       |
| 2022–23 | 2250 | —                 | 23*              | —                       |
| 2023–24 | —    | —                 | —                | —                       |

\*Bulls/100 antlerless.

Chalk Creek

| Year    | n    | Calves / 100 cows | Bulls / 100 cows | Mature bulls / 100 cows |
|---------|------|-------------------|------------------|-------------------------|
| 2014–15 | —    | —                 | —                | —                       |
| 2015–16 | —    | —                 | —                | —                       |
| 2016–17 | —    | —                 | —                | —                       |
| 2017–18 | —    | —                 | —                | —                       |
| 2018–19 | 3177 | —                 | —                | —                       |
| 2019–20 | —    | —                 | —                | —                       |
| 2020–21 | —    | —                 | —                | —                       |
| 2021–22 | 3590 | 57                | 37               | 26                      |
| 2022–23 | —    | —                 | —                | —                       |
| 2023–24 | 3490 | 51                | 33*              | —                       |

\*Bulls/100 antlerless.

Elk winter trend count data by management unit, Utah 2014–2023 (continued).

East Canyon

| Year    | n    | Calves / 100 cows | Bulls / 100 cows | Mature bulls / 100 cows |
|---------|------|-------------------|------------------|-------------------------|
| 2014–15 | —    | —                 | —                | —                       |
| 2015–16 | 2173 | —                 | 31*              | 21*                     |
| 2016–17 | —    | —                 | —                | —                       |
| 2017–18 | —    | —                 | —                | —                       |
| 2018–19 | —    | —                 | —                | —                       |
| 2019–20 | —    | —                 | —                | —                       |
| 2020–21 | 2281 | 28                | 36               | —                       |
| 2021–22 | —    | —                 | —                | —                       |
| 2022–23 | —    | —                 | —                | —                       |
| 2023–24 | 2305 | 48                | 51               | —                       |

\*Bulls/100 antlerless.

Fillmore, Oak Creek

| Year    | n   | Calves / 100 cows | Bulls / 100 cows | Mature bulls / 100 cows |
|---------|-----|-------------------|------------------|-------------------------|
| 2014–15 | —   | —                 | —                | —                       |
| 2015–16 | —   | —                 | —                | —                       |
| 2016–17 | —   | —                 | —                | —                       |
| 2017–18 | —   | —                 | —                | —                       |
| 2018–19 | 309 | —                 | 3*               | 0*                      |
| 2019–20 | —   | —                 | —                | —                       |
| 2020–21 | —   | —                 | —                | —                       |
| 2021–22 | —   | —                 | —                | —                       |
| 2022–23 | —   | —                 | —                | —                       |
| 2023–24 | —   | —                 | —                | —                       |

\*Bulls/100 antlerless.

Elk winter trend count data by management unit, Utah 2014–2023 (continued).

Fillmore, Pahvant

| Year    | n    | Calves / 100 cows | Bulls / 100 cows | Mature bulls / 100 cows |
|---------|------|-------------------|------------------|-------------------------|
| 2014–15 | —    | —                 | —                | —                       |
| 2015–16 | 1172 | —                 | 20*              | 9*                      |
| 2016–17 | —    | —                 | —                | —                       |
| 2017–18 | —    | —                 | —                | —                       |
| 2018–19 | 1188 | —                 | 32*              | 25*                     |
| 2019–20 | —    | —                 | —                | —                       |
| 2020–21 | —    | —                 | —                | —                       |
| 2021–22 | 874  | —                 | 17*              | 7*                      |
| 2022–23 | —    | —                 | —                | —                       |
| 2023–24 | —    | —                 | —                | —                       |

\*Bulls/100 antlerless.

Kamas

| Year    | n   | Calves / 100 cows | Bulls / 100 cows | Mature bulls / 100 cows |
|---------|-----|-------------------|------------------|-------------------------|
| 2014–15 | —   | —                 | —                | —                       |
| 2015–16 | —   | —                 | —                | —                       |
| 2016–17 | —   | —                 | —                | —                       |
| 2017–18 | —   | —                 | —                | —                       |
| 2018–19 | 483 | —                 | —                | —                       |
| 2019–20 | —   | —                 | —                | —                       |
| 2020–21 | —   | —                 | —                | —                       |
| 2021–22 | 926 | 57                | 11               | 5                       |
| 2022–23 | —   | —                 | —                | —                       |
| 2023–24 | —   | —                 | —                | —                       |

Elk winter trend count data by management unit, Utah 2014–2023 (continued).

La Sal, Dolores Triangle

| Year    | n   | Calves / 100 cows | Bulls / 100 cows | Mature bulls / 100 cows |
|---------|-----|-------------------|------------------|-------------------------|
| 2014–15 | —   | —                 | —                | —                       |
| 2015–16 | —   | —                 | —                | —                       |
| 2016–17 | —   | —                 | —                | —                       |
| 2017–18 | —   | —                 | —                | —                       |
| 2018–19 | —   | —                 | —                | —                       |
| 2019–20 | —   | —                 | —                | —                       |
| 2020–21 | 400 | 50                | 61               | 33                      |
| 2021–22 | —   | —                 | —                | —                       |
| 2022–23 | —   | —                 | —                | —                       |
| 2023–24 | —   | —                 | —                | —                       |

La Sal, La Sal Mtns

| Year    | n    | Calves / 100 cows | Bulls / 100 cows | Mature bulls / 100 cows |
|---------|------|-------------------|------------------|-------------------------|
| 2014–15 | —    | —                 | —                | —                       |
| 2015–16 | —    | —                 | —                | —                       |
| 2016–17 | —    | —                 | —                | —                       |
| 2017–18 | —    | —                 | —                | —                       |
| 2018–19 | —    | —                 | —                | —                       |
| 2019–20 | —    | —                 | —                | —                       |
| 2020–21 | 1711 | 27                | 27               | 14                      |
| 2021–22 | —    | —                 | —                | —                       |
| 2022–23 | —    | —                 | —                | —                       |
| 2023–24 | —    | —                 | —                | —                       |

Elk winter trend count data by management unit, Utah 2014–2023 (continued).

Monroe

| Year    | n   | Calves / 100 cows | Bulls / 100 cows | Mature bulls / 100 cows |
|---------|-----|-------------------|------------------|-------------------------|
| 2014–15 | —   | —                 | —                | —                       |
| 2015–16 | 810 | —                 | 22*              | 13*                     |
| 2016–17 | —   | —                 | —                | —                       |
| 2017–18 | —   | —                 | —                | —                       |
| 2018–19 | —   | —                 | —                | —                       |
| 2019–20 | 861 | —                 | 39*              | 30*                     |
| 2020–21 | —   | —                 | —                | —                       |
| 2021–22 | —   | —                 | —                | —                       |
| 2022–23 | 889 | —                 | 32*              | —                       |
| 2023–24 | —   | —                 | —                | —                       |

\*Bulls/100 antlerless.

Morgan-South Rich

| Year    | n    | Calves / 100 cows | Bulls / 100 cows | Mature bulls / 100 cows |
|---------|------|-------------------|------------------|-------------------------|
| 2014–15 | —    | —                 | —                | —                       |
| 2015–16 | 3260 | —                 | 44*              | 33*                     |
| 2016–17 | —    | —                 | —                | —                       |
| 2017–18 | —    | —                 | —                | —                       |
| 2018–19 | —    | —                 | —                | —                       |
| 2019–20 | 5189 | 50                | 81               | 68                      |
| 2020–21 | —    | —                 | —                | —                       |
| 2021–22 | 5356 | 49                | 83               | 66                      |
| 2022–23 | —    | —                 | —                | —                       |
| 2023–24 | 4663 | —                 | 60*              | —                       |

\*Bulls/100 antlerless.

Elk winter trend count data by management unit, Utah 2014–2023 (continued).

Mt Dutton

| Year    | n    | Calves / 100 cows | Bulls / 100 cows | Mature bulls / 100 cows |
|---------|------|-------------------|------------------|-------------------------|
| 2014–15 | —    | —                 | —                | —                       |
| 2015–16 | 1357 | —                 | 22*              | 4*                      |
| 2016–17 | —    | —                 | —                | —                       |
| 2017–18 | —    | —                 | —                | —                       |
| 2018–19 | —    | —                 | —                | —                       |
| 2019–20 | 849  | —                 | 40*              | 24*                     |
| 2020–21 | —    | —                 | —                | —                       |
| 2021–22 | —    | —                 | —                | —                       |
| 2022–23 | 1097 | —                 | 28*              | —                       |
| 2023–24 | —    | —                 | —                | —                       |

\*Bulls/100 antlerless.

Nine Mile, Anthro

| Year    | n   | Calves / 100 cows | Bulls / 100 cows | Mature bulls / 100 cows |
|---------|-----|-------------------|------------------|-------------------------|
| 2014–15 | —   | —                 | —                | —                       |
| 2015–16 | —   | —                 | —                | —                       |
| 2016–17 | 780 | 31                | 26               | —                       |
| 2017–18 | —   | —                 | —                | —                       |
| 2018–19 | —   | —                 | —                | —                       |
| 2019–20 | —   | —                 | —                | —                       |
| 2020–21 | —   | —                 | —                | —                       |
| 2021–22 | —   | —                 | —                | —                       |
| 2022–23 | —   | —                 | —                | —                       |
| 2023–24 | —   | —                 | —                | —                       |



Elk winter trend count data by management unit, Utah 2014–2023 (continued).

Nine Mile, Range Creek

| Year    | n    | Calves / 100 cows | Bulls / 100 cows | Mature bulls / 100 cows |
|---------|------|-------------------|------------------|-------------------------|
| 2014–15 | —    | —                 | —                | —                       |
| 2015–16 | —    | —                 | —                | —                       |
| 2016–17 | 1300 | 32                | 49               | 23                      |
| 2017–18 | —    | —                 | —                | —                       |
| 2018–19 | —    | —                 | —                | —                       |
| 2019–20 | —    | —                 | —                | —                       |
| 2020–21 | 1893 | 25                | 30               | 19                      |
| 2021–22 | —    | —                 | —                | —                       |
| 2022–23 | —    | —                 | —                | —                       |
| 2023–24 | 1773 | 26                | 27               | 9                       |

North Slope, Summit

| Year    | n   | Calves / 100 cows | Bulls / 100 cows | Mature bulls / 100 cows |
|---------|-----|-------------------|------------------|-------------------------|
| 2014–15 | —   | —                 | —                | —                       |
| 2015–16 | —   | —                 | —                | —                       |
| 2016–17 | —   | —                 | —                | —                       |
| 2017–18 | —   | —                 | —                | —                       |
| 2018–19 | 299 | —                 | —                | —                       |
| 2019–20 | —   | —                 | —                | —                       |
| 2020–21 | —   | —                 | —                | —                       |
| 2021–22 | 590 | 57                | 22               | 18                      |
| 2022–23 | —   | —                 | —                | —                       |
| 2023–24 | —   | —                 | —                | —                       |

Elk winter trend count data by management unit, Utah 2014–2023 (continued).

North Slope, Three Corners

| Year    | n   | Calves / 100 cows | Bulls / 100 cows | Mature bulls / 100 cows |
|---------|-----|-------------------|------------------|-------------------------|
| 2014–15 | —   | —                 | —                | —                       |
| 2015–16 | —   | —                 | —                | —                       |
| 2016–17 | 274 | 93                | 35               | —                       |
| 2017–18 | —   | —                 | —                | —                       |
| 2018–19 | 323 | 24                | 44               | —                       |
| 2019–20 | —   | —                 | —                | —                       |
| 2020–21 | —   | —                 | —                | —                       |
| 2021–22 | 475 | 23                | 73               | —                       |
| 2022–23 | —   | —                 | —                | —                       |
| 2023–24 | —   | —                 | —                | —                       |

North Slope, West Daggett

| Year    | n   | Calves / 100 cows | Bulls / 100 cows | Mature bulls / 100 cows |
|---------|-----|-------------------|------------------|-------------------------|
| 2014–15 | —   | —                 | —                | —                       |
| 2015–16 | —   | —                 | —                | —                       |
| 2016–17 | 463 | 33                | 14               | —                       |
| 2017–18 | —   | —                 | —                | —                       |
| 2018–19 | 487 | 34                | 18               | —                       |
| 2019–20 | —   | —                 | —                | —                       |
| 2020–21 | —   | —                 | —                | —                       |
| 2021–22 | 915 | 32                | 13               | 2                       |
| 2022–23 | —   | —                 | —                | —                       |
| 2023–24 | —   | —                 | —                | —                       |

Elk winter trend count data by management unit, Utah 2014–2023 (continued).

Ogden

| Year    | n    | Calves / 100 cows | Bulls / 100 cows | Mature bulls / 100 cows |
|---------|------|-------------------|------------------|-------------------------|
| 2014–15 | —    | —                 | —                | —                       |
| 2015–16 | —    | —                 | —                | —                       |
| 2016–17 | —    | —                 | —                | —                       |
| 2017–18 | —    | —                 | —                | —                       |
| 2018–19 | 1397 | —                 | —                | —                       |
| 2019–20 | —    | —                 | —                | —                       |
| 2020–21 | —    | —                 | —                | —                       |
| 2021–22 | —    | —                 | —                | —                       |
| 2022–23 | 1648 | 48                | 49               | 34                      |
| 2023–24 | —    | —                 | —                | —                       |

Oquirrh-Stansbury

| Year    | n   | Calves / 100 cows | Bulls / 100 cows | Mature bulls / 100 cows |
|---------|-----|-------------------|------------------|-------------------------|
| 2014–15 | —   | —                 | —                | —                       |
| 2015–16 | 620 | —                 | —                | —                       |
| 2016–17 | —   | —                 | —                | —                       |
| 2017–18 | —   | —                 | —                | —                       |
| 2018–19 | —   | —                 | —                | —                       |
| 2019–20 | 561 | 4                 | 21               | 8                       |
| 2020–21 | —   | —                 | —                | —                       |
| 2021–22 | —   | —                 | —                | —                       |
| 2022–23 | 885 | —                 | 16*              | —                       |
| 2023–24 | —   | —                 | —                | —                       |

\*Bulls/100 antlerless.

Elk winter trend count data by management unit, Utah 2014–2023 (continued).

Panguitch Lake

| Year    | n    | Calves / 100 cows | Bulls / 100 cows | Mature bulls / 100 cows |
|---------|------|-------------------|------------------|-------------------------|
| 2014–15 | —    | —                 | —                | —                       |
| 2015–16 | 1356 | —                 | 7*               | 2*                      |
| 2016–17 | —    | —                 | —                | —                       |
| 2017–18 | —    | —                 | —                | —                       |
| 2018–19 | —    | —                 | —                | —                       |
| 2019–20 | —    | —                 | —                | —                       |
| 2020–21 | —    | —                 | —                | —                       |
| 2021–22 | 504  | —                 | 24*              | 10*                     |
| 2022–23 | —    | —                 | —                | —                       |
| 2023–24 | —    | —                 | —                | —                       |

\*Bulls/100 antlerless.

Paunsaugunt

| Year    | n   | Calves / 100 cows | Bulls / 100 cows | Mature bulls / 100 cows |
|---------|-----|-------------------|------------------|-------------------------|
| 2014–15 | —   | —                 | —                | —                       |
| 2015–16 | —   | —                 | —                | —                       |
| 2016–17 | 205 | —                 | —                | —                       |
| 2017–18 | —   | —                 | —                | —                       |
| 2018–19 | —   | —                 | —                | —                       |
| 2019–20 | —   | —                 | —                | —                       |
| 2020–21 | 22  | —                 | —                | —                       |
| 2021–22 | —   | —                 | —                | —                       |
| 2022–23 | —   | —                 | —                | —                       |
| 2023–24 | 109 | —                 | 9                | —                       |

Elk winter trend count data by management unit, Utah 2014–2023 (continued).

Plateau, Boulder

| Year    | n    | Calves / 100 cows | Bulls / 100 cows | Mature bulls / 100 cows |
|---------|------|-------------------|------------------|-------------------------|
| 2014–15 | —    | —                 | —                | —                       |
| 2015–16 | 333  | —                 | —                | —                       |
| 2016–17 | —    | —                 | —                | —                       |
| 2017–18 | —    | —                 | —                | —                       |
| 2018–19 | —    | —                 | —                | —                       |
| 2019–20 | 718  | —                 | 27*              | 13*                     |
| 2020–21 | —    | —                 | —                | —                       |
| 2021–22 | —    | —                 | —                | —                       |
| 2022–23 | 1293 | —                 | 18*              | —                       |
| 2023–24 | —    | —                 | —                | —                       |

\*Bulls/100 antlerless.

Plateau, Fishlake/Thousand Lakes

| Year    | n    | Calves / 100 cows | Bulls / 100 cows | Mature bulls / 100 cows |
|---------|------|-------------------|------------------|-------------------------|
| 2014–15 | —    | —                 | —                | —                       |
| 2015–16 | 2924 | —                 | 23*              | —                       |
| 2016–17 | —    | —                 | —                | —                       |
| 2017–18 | —    | —                 | —                | —                       |
| 2018–19 | —    | —                 | —                | —                       |
| 2019–20 | 3794 | —                 | 19*              | 9*                      |
| 2020–21 | —    | —                 | —                | —                       |
| 2021–22 | —    | —                 | —                | —                       |
| 2022–23 | 3233 | —                 | 11*              | —                       |
| 2023–24 | —    | —                 | —                | —                       |

\*Bulls/100 antlerless.

Elk winter trend count data by management unit, Utah 2014–2023 (continued).

San Juan

| Year    | n    | Calves / 100 cows | Bulls / 100 cows | Mature bulls / 100 cows |
|---------|------|-------------------|------------------|-------------------------|
| 2014–15 | —    | —                 | —                | —                       |
| 2015–16 | —    | —                 | —                | —                       |
| 2016–17 | —    | —                 | —                | —                       |
| 2017–18 | 1024 | 36                | 53               | 27                      |
| 2018–19 | —    | —                 | —                | —                       |
| 2019–20 | —    | —                 | —                | —                       |
| 2020–21 | 1236 | 40                | 45               | 27                      |
| 2021–22 | —    | —                 | —                | —                       |
| 2022–23 | —    | —                 | —                | —                       |
| 2023–24 | —    | —                 | —                | —                       |

South Slope, Diamond Mtn

| Year    | n    | Calves / 100 cows | Bulls / 100 cows | Mature bulls / 100 cows |
|---------|------|-------------------|------------------|-------------------------|
| 2014–15 | —    | —                 | —                | —                       |
| 2015–16 | —    | —                 | —                | —                       |
| 2016–17 | —    | —                 | —                | —                       |
| 2017–18 | —    | —                 | —                | —                       |
| 2018–19 | 1013 | 41                | 22               | —                       |
| 2019–20 | —    | —                 | —                | —                       |
| 2020–21 | —    | —                 | —                | —                       |
| 2021–22 | —    | —                 | —                | —                       |
| 2022–23 | —    | —                 | —                | —                       |
| 2023–24 | —    | —                 | —                | —                       |

Elk winter trend count data by management unit, Utah 2014–2023 (continued).

South Slope, Vernal

| Year    | n    | Calves / 100 cows | Bulls / 100 cows | Mature bulls / 100 cows |
|---------|------|-------------------|------------------|-------------------------|
| 2014–15 | —    | —                 | —                | —                       |
| 2015–16 | —    | —                 | —                | —                       |
| 2016–17 | —    | —                 | —                | —                       |
| 2017–18 | —    | —                 | —                | —                       |
| 2018–19 | 1926 | 54                | 20               | —                       |
| 2019–20 | —    | —                 | —                | —                       |
| 2020–21 | —    | —                 | —                | —                       |
| 2021–22 | —    | —                 | —                | —                       |
| 2022–23 | —    | —                 | —                | —                       |
| 2023–24 | —    | —                 | —                | —                       |

South Slope, Yellowstone

| Year    | n    | Calves / 100 cows | Bulls / 100 cows | Mature bulls / 100 cows |
|---------|------|-------------------|------------------|-------------------------|
| 2014–15 | —    | —                 | —                | —                       |
| 2015–16 | —    | —                 | —                | —                       |
| 2016–17 | —    | —                 | —                | —                       |
| 2017–18 | —    | —                 | —                | —                       |
| 2018–19 | 6012 | 40                | 23               | —                       |
| 2019–20 | —    | —                 | —                | —                       |
| 2020–21 | —    | —                 | —                | —                       |
| 2021–22 | —    | —                 | —                | —                       |
| 2022–23 | —    | —                 | —                | —                       |
| 2023–24 | —    | —                 | —                | —                       |

Elk winter trend count data by management unit, Utah 2014–2023 (continued).

Southwest Desert

| Year    | n    | Calves / 100 cows | Bulls / 100 cows | Mature bulls / 100 cows |
|---------|------|-------------------|------------------|-------------------------|
| 2014–15 | —    | —                 | —                | —                       |
| 2015–16 | 1230 | —                 | 18*              | 6*                      |
| 2016–17 | —    | —                 | —                | —                       |
| 2017–18 | —    | —                 | —                | —                       |
| 2018–19 | —    | —                 | —                | —                       |
| 2019–20 | —    | —                 | —                | —                       |
| 2020–21 | —    | —                 | —                | —                       |
| 2021–22 | 779  | —                 | 14*              | 4*                      |
| 2022–23 | —    | —                 | —                | —                       |
| 2023–24 | —    | —                 | —                | —                       |

\*Bulls/100 antlerless.

Wasatch Mtns, Avintaquin

| Year    | n    | Calves / 100 cows | Bulls / 100 cows | Mature bulls / 100 cows |
|---------|------|-------------------|------------------|-------------------------|
| 2014–15 | —    | —                 | —                | —                       |
| 2015–16 | —    | —                 | —                | —                       |
| 2016–17 | 1133 | 52                | 42               | —                       |
| 2017–18 | —    | —                 | —                | —                       |
| 2018–19 | —    | —                 | —                | —                       |
| 2019–20 | —    | —                 | —                | —                       |
| 2020–21 | —    | —                 | —                | —                       |
| 2021–22 | 2101 | 30                | 15               | 5                       |
| 2022–23 | —    | —                 | —                | —                       |
| 2023–24 | —    | —                 | —                | —                       |



Elk winter trend count data by management unit, Utah 2014–2023 (continued).

Wasatch Mtns, Currant Creek

| Year    | n    | Calves / 100 cows | Bulls / 100 cows | Mature bulls / 100 cows |
|---------|------|-------------------|------------------|-------------------------|
| 2014–15 | —    | —                 | —                | —                       |
| 2015–16 | —    | —                 | —                | —                       |
| 2016–17 | —    | —                 | —                | —                       |
| 2017–18 | —    | —                 | —                | —                       |
| 2018–19 | —    | —                 | —                | —                       |
| 2019–20 | —    | —                 | —                | —                       |
| 2020–21 | —    | —                 | —                | —                       |
| 2021–22 | 3273 | 34                | 38               | 12                      |
| 2022–23 | —    | —                 | —                | —                       |
| 2023–24 | —    | —                 | —                | —                       |

Wasatch Mtns, West

| Year    | n    | Calves / 100 cows | Bulls / 100 cows | Mature bulls / 100 cows |
|---------|------|-------------------|------------------|-------------------------|
| 2014–15 | —    | —                 | —                | —                       |
| 2015–16 | —    | —                 | —                | —                       |
| 2016–17 | 2704 | 74                | 28               | —                       |
| 2017–18 | —    | —                 | —                | —                       |
| 2018–19 | —    | —                 | —                | —                       |
| 2019–20 | —    | —                 | —                | —                       |
| 2020–21 | —    | —                 | —                | —                       |
| 2021–22 | 2928 | 32                | 27               | 10                      |
| 2022–23 | —    | —                 | —                | —                       |
| 2023–24 | —    | —                 | —                | —                       |

Elk winter trend count data by management unit, Utah 2014–2023 (continued).

West Desert, Deep Creek

| Year    | n   | Calves / 100 cows | Bulls / 100 cows | Mature bulls / 100 cows |
|---------|-----|-------------------|------------------|-------------------------|
| 2014–15 | —   | —                 | —                | —                       |
| 2015–16 | —   | —                 | —                | —                       |
| 2016–17 | 130 | —                 | —                | —                       |
| 2017–18 | —   | —                 | —                | —                       |
| 2018–19 | —   | —                 | —                | —                       |
| 2019–20 | —   | —                 | —                | —                       |
| 2020–21 | 74  | —                 | —                | —                       |
| 2021–22 | —   | —                 | —                | —                       |
| 2022–23 | —   | —                 | —                | —                       |
| 2023–24 | —   | —                 | —                | —                       |

West Desert, Tintic

| Year    | n   | Calves / 100 cows | Bulls / 100 cows | Mature bulls / 100 cows |
|---------|-----|-------------------|------------------|-------------------------|
| 2014–15 | —   | —                 | —                | —                       |
| 2015–16 | —   | —                 | —                | —                       |
| 2016–17 | —   | —                 | —                | —                       |
| 2017–18 | —   | —                 | —                | —                       |
| 2018–19 | —   | —                 | —                | —                       |
| 2019–20 | 108 | —                 | —                | —                       |
| 2020–21 | —   | —                 | —                | —                       |
| 2021–22 | —   | —                 | —                | —                       |
| 2022–23 | —   | —                 | —                | —                       |
| 2023–24 | 144 | —                 | 132*             | —                       |

\*Bulls/100 antlerless

Elk winter trend count data by management unit, Utah 2014–2023 (continued).

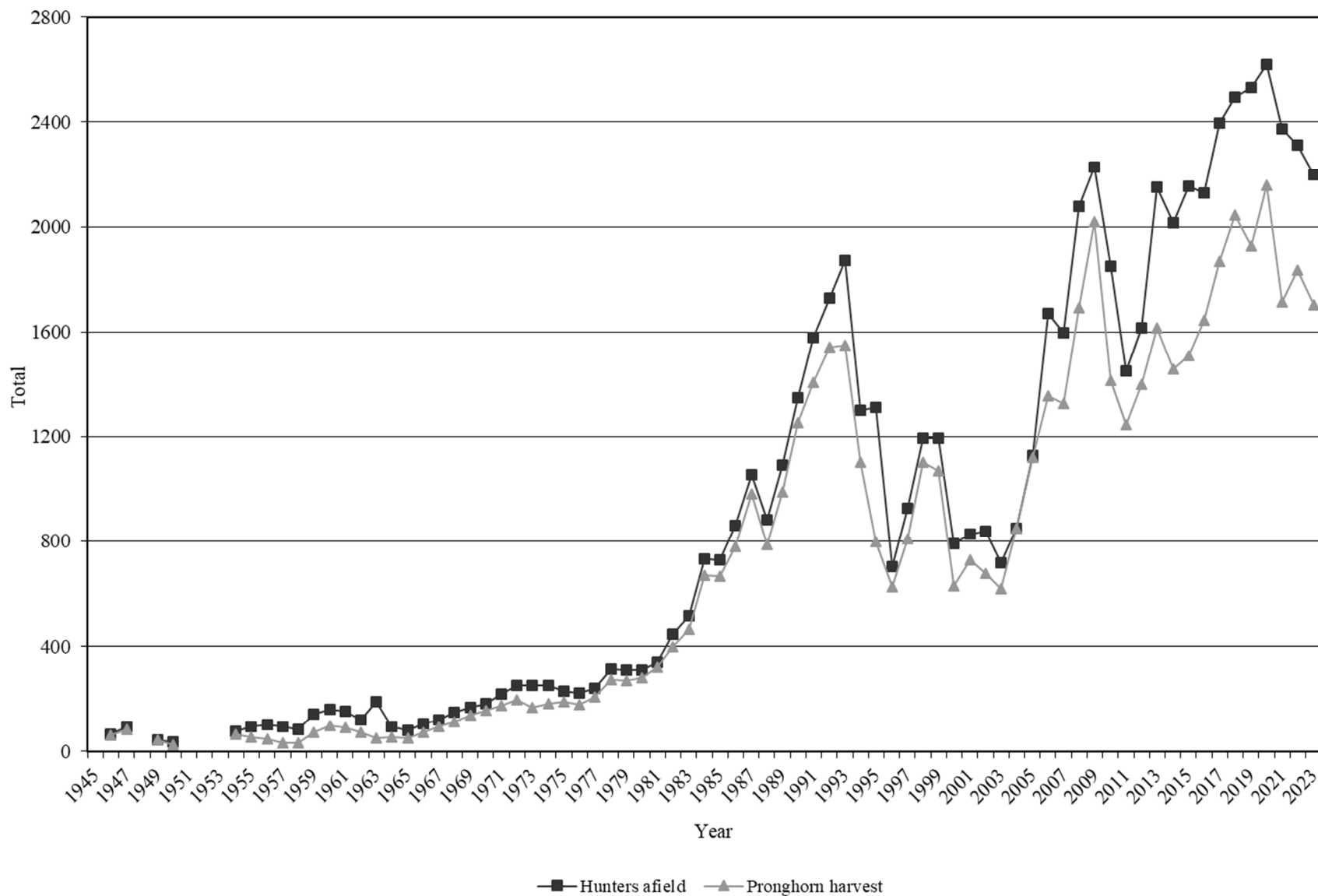
Zion

| Year    | n   | Calves / 100 cows | Bulls / 100 cows | Mature bulls / 100 cows |
|---------|-----|-------------------|------------------|-------------------------|
| 2014–15 | —   | —                 | —                | —                       |
| 2015–16 | —   | —                 | —                | —                       |
| 2016–17 | 645 | —                 | —                | —                       |
| 2017–18 | —   | —                 | —                | —                       |
| 2018–19 | —   | —                 | —                | —                       |
| 2019–20 | —   | —                 | —                | —                       |
| 2020–21 | 655 | —                 | —                | —                       |
| 2021–22 | —   | —                 | —                | —                       |
| 2022–23 | —   | —                 | —                | —                       |
| 2023–24 | 486 | —                 | 11               | 3                       |

# PRONGHORN



Statewide trends of pronghorn harvest statistics, Utah 1946–2023.



\*Data not available for 1948, 1951, 1952, and 1953.

Statewide pronghorn harvest statistics, Utah 1946–2023.

| Year | Buck harvest | Doe / fawn harvest | Total harvest | Hunters afield |
|------|--------------|--------------------|---------------|----------------|
| 1946 | 62           | 0                  | 62            | 66             |
| 1947 | 85           | 0                  | 85            | 96             |
| 1948 | —            | —                  | —             | —              |
| 1949 | 43           | 0                  | 43            | 45             |
| 1950 | 26           | 0                  | 26            | 35             |
| 1951 | —            | —                  | —             | —              |
| 1952 | —            | —                  | —             | —              |
| 1953 | —            | —                  | —             | —              |
| 1954 | 39           | 25                 | 64            | 75             |
| 1955 | 41           | 15                 | 56            | 96             |
| 1956 | 47           | 0                  | 47            | 102            |
| 1957 | 34           | 0                  | 34            | 93             |
| 1958 | 33           | 0                  | 33            | 84             |
| 1959 | 74           | 0                  | 74            | 142            |
| 1960 | 99           | 0                  | 99            | 161            |
| 1961 | 92           | 0                  | 92            | 153            |
| 1962 | 74           | 0                  | 74            | 122            |
| 1963 | 50           | 0                  | 50            | 190            |
| 1964 | 56           | 0                  | 56            | 96             |
| 1965 | 51           | 0                  | 51            | 81             |
| 1966 | 73           | 0                  | 73            | 105            |
| 1967 | 93           | 0                  | 93            | 122            |
| 1968 | 114          | 0                  | 114           | 151            |
| 1969 | 139          | 0                  | 139           | 169            |
| 1970 | 158          | 0                  | 158           | 181            |
| 1971 | 174          | 0                  | 174           | 218            |
| 1972 | 198          | 0                  | 198           | 251            |
| 1973 | 169          | 0                  | 169           | 253            |
| 1974 | 183          | 0                  | 183           | 254            |
| 1975 | 190          | 0                  | 190           | 232            |
| 1976 | 180          | 0                  | 180           | 224            |
| 1977 | 208          | 0                  | 208           | 242            |
| 1978 | 276          | 0                  | 276           | 314            |
| 1979 | 270          | 0                  | 270           | 310            |
| 1980 | 280          | 2                  | 282           | 310            |
| 1981 | 323          | 0                  | 323           | 339            |
| 1982 | 365          | 35                 | 400           | 445            |
| 1983 | 425          | 38                 | 463           | 515            |
| 1984 | 500          | 169                | 669           | 733            |
| 1985 | 514          | 151                | 665           | 730            |

Statewide pronghorn harvest statistics, Utah 1946–2023 (continued).

| Year | Buck harvest | Doe / fawn harvest | Total harvest | Hunters afield |
|------|--------------|--------------------|---------------|----------------|
| 1986 | 491          | 288                | 779           | 859            |
| 1987 | 534          | 446                | 980           | 1054           |
| 1988 | 584          | 205                | 789           | 883            |
| 1989 | 617          | 373                | 990           | 1092           |
| 1990 | 605          | 647                | 1252          | 1347           |
| 1991 | 634          | 773                | 1407          | 1577           |
| 1992 | 720          | 821                | 1541          | 1730           |
| 1993 | 602          | 947                | 1549          | 1873           |
| 1994 | 632          | 470                | 1102          | 1301           |
| 1995 | 605          | 195                | 800           | 1310           |
| 1996 | 535          | 92                 | 627           | 704            |
| 1997 | 514          | 294                | 808           | 928            |
| 1998 | 522          | 581                | 1103          | 1195           |
| 1999 | 504          | 564                | 1068          | 1195           |
| 2000 | 503          | 128                | 631           | 791            |
| 2001 | 493          | 235                | 728           | 826            |
| 2002 | 512          | 166                | 678           | 840            |
| 2003 | 345          | 272                | 617           | 717            |
| 2004 | 431          | 420                | 851           | 848            |
| 2005 | 603          | 518                | 1121          | 1129           |
| 2006 | 820          | 535                | 1355          | 1672           |
| 2007 | 813          | 514                | 1327          | 1596           |
| 2008 | 849          | 845                | 1694          | 2077           |
| 2009 | 963          | 1056               | 2019          | 2226           |
| 2010 | 840          | 573                | 1413          | 1850           |
| 2011 | 679          | 566                | 1245          | 1449           |
| 2012 | 686          | 715                | 1401          | 1617           |
| 2013 | 817          | 798                | 1615          | 2150           |
| 2014 | 769          | 690                | 1459          | 2014           |
| 2015 | 775          | 733                | 1508          | 2153           |
| 2016 | 747          | 898                | 1645          | 2129           |
| 2017 | 844          | 1025               | 1869          | 2397           |
| 2018 | 887          | 1159               | 2046          | 2494           |
| 2019 | 983          | 943                | 1926          | 2530           |
| 2020 | 1085         | 1072               | 2157          | 2621           |
| 2021 | 1112         | 604                | 1716          | 2373           |
| 2022 | 1204         | 630                | 1834          | 2313           |
| 2023 | 1234         | 471                | 1705          | 2197           |

Total pronghorn harvest by management unit, Utah 2023.

|       | Unit                                    | Buck harvest | Doe/fawn harvest | Total harvest | Hunters afield | Mean days hunted | Success rate (%) |
|-------|---|--------------|------------------|---------------|----------------|------------------|------------------|
| 22    | Beaver                                  | 44           | 1                | 45            | 52             | 2.6              | 86.5             |
| 10    | Book Cliffs, Bitter Creek               | 52           | 22               | 74            | 81             | 2.2              | 91.4             |
| 10    | Book Cliffs, South                      | 33           | 0                | 33            | 35             | 1.8              | 94.3             |
| 1     | Box Elder, Promontory                   | 12           | 12               | 24            | 32             | 3.6              | 75.0             |
| 1     | Box Elder, Puddle Valley                | 22           | 0                | 22            | 28             | 4.1              | 78.6             |
| 1     | Box Elder, Snowville                    | 50           | 12               | 62            | 88             | 2.5              | 70.5             |
| 1     | Box Elder, West                         | 30           | 16               | 46            | 106            | 3.1              | 43.4             |
| 2/3/4 | Cache/Morgan-South Rich/Ogden           | 48           | 1                | 49            | 55             | 2.3              | 89.1             |
| 21A   | Fillmore, Oak Creek South               | 58           | 110              | 168           | 231            | 2.3              | 72.7             |
| 26    | Kaiparowits                             | 1            | 0                | 1             | 2              | 3.0              | 50.0             |
| 13    | La Sal, Potash/South Cisco              | 23           | 0                | 23            | 24             | 2.4              | 95.8             |
| 24/27 | Mt Dutton/Paunsaugunt                   | 33           | 2                | 35            | 55             | 4.8              | 63.6             |
| 11    | Nine Mile, Anthro                       | 139          | 50               | 189           | 211            | 2.0              | 89.6             |
| 11    | Nine Mile, Range Creek                  | 12           | 6                | 18            | 21             | 2.2              | 85.7             |
| 8     | North Slope, Summit                     | 9            | 2                | 11            | 17             | 2.7              | 64.7             |
| 8     | North Slope, Three Corners/West Daggett | 32           | 11               | 43            | 70             | 2.6              | 61.4             |
| 28/29 | Panguitch Lake/Zion, North              | 35           | 0                | 35            | 41             | 4.0              | 85.4             |
| 30    | Pine Valley                             | 21           | 2                | 23            | 43             | 4.4              | 53.5             |
| 25C   | Plateau, Parker Mtn                     | 40           | 6                | 46            | 65             | 3.3              | 70.8             |
| 14    | San Juan, Hatch Point                   | 4            | 0                | 4             | 4              | 1.5              | 100.0            |
| 12    | San Rafael, Desert                      | 11           | 0                | 11            | 11             | 1.9              | 100.0            |
| 12    | San Rafael, North                       | 86           | 50               | 136           | 186            | 3.1              | 73.1             |
| 9CD   | South Slope, Diamond Mtn/Bonanza        | 80           | 0                | 80            | 85             | 1.9              | 94.1             |
| 9B    | South Slope, Vernal                     | 79           | 106              | 185           | 195            | 2.8              | 94.9             |
| 20    | Southwest Desert                        | 109          | 28               | 137           | 208            | 3.7              | 65.9             |
| 19    | West Desert, Riverbed                   | 75           | 0                | 75            | 80             | 3.5              | 93.8             |
| 19    | West Desert, Rush Valley                | 38           | 20               | 58            | 76             | 2.9              | 76.3             |
| 19    | West Desert, Snake Valley               | 56           | 14               | 70            | 93             | 3.9              | 75.3             |
|       | Statewide Sportsman/Conservation        | 2            | 0                | 2             | 2              | 1.5              | 100.0            |
|       | Statewide totals*                       | 1234         | 471              | 1705          | 2197           | 2.8              | 77.6             |

\*Statewide totals for hunters afield do not equal the sum of the columns because hunters could hunt multiple units.



Total buck pronghorn harvest by management unit, Utah 2014–2023.

|       | Unit                                    | 2014 | 2015 | 2016 | 2017 | 2018 | 2019 | 2020 | 2021 | 2022 | 2023 |
|-------|---|------|------|------|------|------|------|------|------|------|------|
| 22    | Beaver                                  | 16   | 12   | 12   | 14   | 16   | 22   | 28   | 34   | 36   | 44   |
| 10    | Book Cliffs, Bitter Creek               | 7    | 9    | 11   | 12   | 17   | 24   | 26   | 38   | 43   | 52   |
| 10    | Book Cliffs, South                      | 26   | 26   | 31   | 36   | 38   | 45   | 27   | 21   | 28   | 33   |
| 1     | Box Elder, Promontory                   | 7    | 6    | 6    | 5    | 8    | 11   | 12   | 11   | 11   | 12   |
| 1     | Box Elder, Puddle Valley                | 12   | 11   | 15   | 18   | 22   | 25   | 21   | 24   | 29   | 22   |
| 1     | Box Elder, Snowville                    | 18   | 22   | 28   | 32   | 33   | 35   | 49   | 52   | 56   | 50   |
| 1     | Box Elder, West                         | 7    | 5    | 10   | 11   | 14   | 22   | 30   | 26   | 30   | 30   |
| 2/3/4 | Cache/Morgan-South Rich/Ogden           | 173  | 160  | 115  | 127  | 105  | 86   | 53   | 74   | 79   | 48   |
| 21    | Fillmore, Oak Creek South               | 14   | 16   | 18   | 21   | 27   | 30   | 42   | 40   | 49   | 58   |
| 26    | Kaiparowits                             | 1    | 0    | 0    | 1    | 2    | 2    | 2    | 2    | 1    | 1    |
| 13    | La Sal, Potash/South Cisco              | 5    | 3    | 7    | 10   | 24   | 25   | 20   | 15   | 20   | 23   |
| 24/27 | Mt Dutton/Paunsaugunt                   | 37   | 37   | 38   | 35   | 36   | 44   | 45   | 37   | 37   | 33   |
| 11    | Nine Mile, Anthro                       | 28   | 34   | 34   | 53   | 58   | 71   | 89   | 109  | 127  | 139  |
| 11    | Nine Mile, Range Creek                  | 5    | 7    | 7    | 6    | 7    | 13   | 12   | 11   | 10   | 12   |
| 8     | North Slope, Summit                     | 1    | 2    | 0    | 4    | 4    | 6    | 7    | 7    | 12   | 9    |
| 8     | North Slope, Three Corners/West Daggett | 23   | 19   | 15   | 18   | 22   | 28   | 27   | 33   | 40   | 32   |
| 28/29 | Panguitch Lake/Zion                     | 7    | 6    | 7    | 11   | 19   | 28   | 32   | 35   | 34   | 35   |
| 30    | Pine Valley                             | 27   | 31   | 27   | 24   | 30   | 29   | 35   | 36   | 25   | 21   |
| 25    | Plateau, Parker Mtn                     | 136  | 146  | 122  | 113  | 54   | 56   | 81   | 22   | 26   | 40   |
| 14    | San Juan, Hatch Point                   | 3    | 3    | 4    | 6    | 7    | 7    | 5    | 3    | 4    | 4    |
| 12    | San Rafael, Desert                      | 5    | 5    | 9    | 7    | 13   | 12   | 15   | 15   | 9    | 11   |
| 12    | San Rafael, North                       | 41   | 42   | 44   | 57   | 75   | 81   | 94   | 104  | 108  | 86   |
| 9     | South Slope, Bonanza/Diamond Mtn        | 20   | 20   | 18   | 20   | 40   | 46   | 47   | 60   | 66   | 80   |
| 9     | South Slope, Vernal                     | 9    | 12   | 13   | 19   | 25   | 32   | 36   | 54   | 66   | 79   |
| 20    | Southwest Desert                        | 84   | 84   | 91   | 110  | 112  | 112  | 137  | 126  | 116  | 109  |
| 19    | West Desert, Riverbed                   | 25   | 20   | 25   | 26   | 28   | 31   | 38   | 45   | 54   | 75   |
| 19    | West Desert, Rush Valley                | 10   | 14   | 22   | 24   | 21   | 25   | 30   | 34   | 39   | 38   |
| 19    | West Desert, Snake Valley               | 21   | 21   | 16   | 24   | 29   | 33   | 43   | 42   | 47   | 56   |

Total doe/fawn\* pronghorn harvest by management unit, Utah 2014–2023.

| Unit  |   | 2014 | 2015 | 2016 | 2017 | 2018 | 2019 | 2020 | 2021 | 2022 | 2023 |
|-------|---|------|------|------|------|------|------|------|------|------|------|
| 22    | Beaver                                  | 3    | 9    | 13   | 21   | 24   | 53   | 54   | 21   | 4    | 1    |
| 10    | Book Cliffs, Bitter Creek               | 0    | 0    | 0    | 0    | 0    | 0    | 17   | 12   | 0    | 22   |
| 10    | Book Cliffs, South                      | 15   | 8    | 10   | 0    | 4    | 0    | 0    | 0    | 0    | 0    |
| 1     | Box Elder, Promontory                   | 4    | 3    | 17   | 12   | 19   | 27   | 19   | 9    | 14   | 12   |
| 1     | Box Elder, Puddle Valley                | 0    | 0    | 0    | 0    | 0    | 0    | 0    | 0    | 0    | 0    |
| 1     | Box Elder, Snowville                    | 4    | 14   | 70   | 85   | 41   | 38   | 75   | 40   | 26   | 12   |
| 1     | Box Elder, West                         | 0    | 0    | 0    | 19   | 48   | 26   | 70   | 51   | 44   | 16   |
| 2/3/4 | Cache/Morgan-South Rich/Ogden           | 280  | 205  | 196  | 192  | 148  | 44   | 36   | 3    | 20   | 1    |
| 21    | Fillmore, Black Rock Desert             | 6    | 20   | 28   | 11   | 61   | 139  | 177  | 95   | 72   | 110  |
| 26    | Kaiparowits                             | 0    | 0    | 0    | 0    | 0    | 0    | 0    | 0    | 0    | 0    |
| 13    | La Sal, South Cisco                     | 0    | 0    | 0    | 2    | 0    | 4    | 6    | 0    | 0    | 0    |
| 24/27 | Mt Dutton/Paunsaugunt                   | 45   | 32   | 59   | 90   | 105  | 31   | 8    | 7    | 0    | 2    |
| 11    | Nine Mile, Anthro                       | 5    | 8    | 36   | 38   | 73   | 80   | 140  | 45   | 89   | 50   |
| 11    | Nine Mile, Range Creek                  | 3    | 3    | 4    | 11   | 8    | 8    | 5    | 7    | 7    | 6    |
| 8     | North Slope, Summit                     | 5    | 4    | 4    | 3    | 3    | 5    | 3    | 3    | 7    | 2    |
| 8     | North Slope, Three Corners/West Daggett | 26   | 20   | 25   | 20   | 23   | 27   | 39   | 18   | 32   | 11   |
| 28    | Panguitch Lake/Zion                     | 2    | 12   | 0    | 13   | 8    | 25   | 37   | 11   | 4    | 0    |
| 30    | Pine Valley                             | 4    | 0    | 7    | 18   | 11   | 23   | 34   | 86   | 2    | 2    |
| 25    | Plateau, Parker Mtn                     | 215  | 251  | 142  | 197  | 80   | 89   | 3    | 3    | 0    | 6    |
| 14    | San Juan                                | 0    | 0    | 0    | 0    | 0    | 0    | 0    | 0    | 0    | 0    |
| 12    | San Rafael, Desert                      | 0    | 0    | 0    | 0    | 0    | 0    | 0    | 0    | 0    | 0    |
| 12    | San Rafael, North                       | 13   | 23   | 92   | 105  | 274  | 115  | 72   | 53   | 60   | 50   |
| 9     | South Slope, Bonanza/Diamond Mtn        | 0    | 0    | 0    | 10   | 4    | 28   | 20   | 0    | 0    | 0    |
| 9     | South Slope, Vernal                     | 31   | 70   | 65   | 77   | 110  | 84   | 122  | 73   | 136  | 106  |
| 20    | Southwest Desert                        | 25   | 35   | 79   | 63   | 61   | 64   | 68   | 44   | 57   | 28   |
| 19    | West Desert, Riverbed                   | 0    | 3    | 18   | 0    | 4    | 0    | 0    | 1    | 17   | 0    |
| 19    | West Desert, Rush Valley                | 0    | 0    | 12   | 6    | 10   | 18   | 30   | 14   | 17   | 20   |
| 19    | West Desert, Snake Valley               | 4    | 13   | 22   | 32   | 40   | 15   | 37   | 8    | 22   | 14   |

\*Data includes mitigation harvest.

Limited-entry archery buck pronghorn harvest, Utah 2023.

| Unit  | Hunt number | Hunt name                               | Buck harvest | Permits | Hunters afield | Mean days hunted | Success rate (%) |
|-------|-------------|---|--------------|---------|----------------|------------------|------------------|
| 22    | PB5000      | Beaver                                  | 8            | 9       | 9              | 5.3              | 88.9             |
| 10    | PB5001      | Book Cliffs, Bitter Creek               | 7            | 11      | 10             | 2.0              | 70.0             |
| 10    | PB5002      | Book Cliffs, South                      | 5            | 6       | 6              | 2.0              | 75.0             |
| 1     | PB5003      | Box Elder, Promontory                   | 0            | 3       | 1              | 2.0              | 0.0              |
| 1     | PB5004      | Box Elder, Puddle Valley                | 2            | 6       | 6              | 5.8              | 40.0             |
| 1     | PB5005      | Box Elder, Snowville                    | 2            | 8       | 7              | 7.1              | 28.6             |
| 1     | PB5006      | Box Elder, West                         | 1            | 9       | 7              | 4.8              | 16.7             |
| 2     | PB5074      | Cache, Rich                             | 1            | 3       | 2              | 4.5              | 50.0             |
| 21    | PB5008      | Fillmore, Oak Creek South               | 8            | 11      | 11             | 4.2              | 72.7             |
| 13    | PB5009      | La Sal, Potash/South Cisco              | 5            | 5       | 5              | 3.0              | 100.0            |
| 24/27 | PB5332      | Mt Dutton/Paunsaugunt                   | 3            | 9       | 8              | 7.1              | 42.9             |
| 11    | PB5011      | Nine Mile, Anthro-Myton Bench           | 22           | 26      | 26             | 2.5              | 84.6             |
| 11    | PB5053      | Nine Mile, Range Creek                  | 2            | 2       | 2              | 1.0              | 100.0            |
| 8     | PB5012      | North Slope, Three Corners/West Daggett | 3            | 10      | 10             | 5.3              | 30.0             |
| 28/29 | PB5054      | Panguitch Lake/Zion, North              | 6            | 8       | 8              | 7.0              | 75.0             |
| 30    | PB5013      | Pine Valley                             | 1            | 7       | 6              | 9.7              | 16.7             |
| 25C   | PB5077      | Plateau, Parker Mtn                     | 6            | 10      | 10             | 7.7              | 60.0             |
| 12    | PB5055      | San Rafael, Desert                      | 1            | 2       | 1              | 2.0              | 100.0            |
| 12    | PB5015      | San Rafael, North                       | 8            | 19      | 19             | 6.8              | 44.4             |
| 9CD   | PB5016      | South Slope, Diamond Mtn/Bonanza        | 15           | 17      | 15             | 2.6              | 100.0            |
| 9B    | PB5017      | South Slope, Vernal                     | 13           | 16      | 16             | 4.8              | 81.3             |
| 20    | PB5018      | Southwest Desert                        | 11           | 29      | 28             | 7.4              | 39.3             |
| 19    | PB5019      | West Desert, Riverbed                   | 13           | 14      | 13             | 7.5              | 100.0            |
| 19    | PB5020      | West Desert, Rush Valley                | 5            | 8       | 8              | 9.4              | 62.5             |
| 19    | PB5021      | West Desert, Snake Valley               | 8            | 17      | 14             | 6.2              | 57.1             |

Limited-entry muzzleloader buck pronghorn harvest, Utah 2023.

| Unit  | Hunt number | Hunt name                               | Buck harvest | Permits | Hunters afield | Mean days hunted | Success rate (%) |
|-------|-------------|---|--------------|---------|----------------|------------------|------------------|
| 2     | PB5075      | Cache, Rich                             | 1            | 3       | 2              | 3.5              | 50.0             |
| 21    | PB5065      | Fillmore, Oak Creek South               | 10           | 11      | 10             | 2.2              | 100.0            |
| 11    | PB5059      | Nine Mile, Anthro-Myton Bench           | 25           | 26      | 25             | 1.6              | 100.0            |
| 8BC   | PB5066      | North Slope, Three Corners/West Daggett | 6            | 10      | 9              | 2.9              | 66.7             |
| 28/29 | PB5061      | Panguitch Lake/Zion, North              | 6            | 8       | 8              | 3.1              | 75.0             |
| 30    | PB5062      | Pine Valley                             | 3            | 7       | 7              | 3.1              | 42.9             |
| 25C   | PB5078      | Plateau, Parker Mtn                     | 9            | 10      | 9              | 1.4              | 100.0            |
| 12    | PB5056      | San Rafael, North                       | 17           | 19      | 19             | 2.8              | 89.5             |
| 9CD   | PB5060      | South Slope, Diamond Mtn/Bonanza        | 17           | 17      | 17             | 1.4              | 100.0            |
| 9B    | PB5072      | South Slope, Vernal                     | 17           | 18      | 18             | 1.9              | 94.1             |
| 20    | PB5024      | Southwest Desert                        | 16           | 29      | 29             | 3.4              | 55.6             |

Limited-entry any weapon buck pronghorn harvest, Utah 2023.

| Unit  | Hunt number | Hunt name                               | Buck harvest | Permits | Hunters afield | Mean days hunted | Success rate (%) |
|-------|-------------|---|--------------|---------|----------------|------------------|------------------|
| 22    | PB5025      | Beaver                                  | 36           | 38      | 37             | 1.5              | 97.2             |
| 10    | PB5026      | Book Cliffs, Bitter Creek               | 45           | 51      | 49             | 1.9              | 92.9             |
| 10    | PB5027      | Book Cliffs, South                      | 28           | 30      | 29             | 1.6              | 96.4             |
| 1     | PB5028      | Box Elder, Promontory                   | 9            | 15      | 13             | 2.0              | 66.7             |
| 1     | PB5029      | Box Elder, Puddle Valley                | 20           | 22      | 22             | 2.4              | 90.5             |
| 1     | PB5030      | Box Elder, Snowville                    | 29           | 36      | 34             | 2.1              | 86.7             |
| 1     | PB5031      | Box Elder, West                         | 29           | 38      | 37             | 2.1              | 78.4             |
| 2     | PB5073      | Cache, Rich                             | 5            | 8       | 8              | 3.0              | 57.1             |
| 2/3/4 | PB5032      | Cache/Morgan-South Rich/Ogden           | 2            | 3       | 3              | 1.0              | 66.7             |
| 21    | PB5033      | Fillmore, Oak Creek South               | 33           | 35      | 34             | 1.8              | 97.1             |
| 26    | PB5034      | Kaiparowits                             | 1            | 2       | 2              | 3.0              | 50.0             |
| 13    | PB5035      | La Sal, Potash/South Cisco              | 18           | 19      | 19             | 1.8              | 94.7             |
| 24/27 | PB5331      | Mt Dutton/Paunsaugunt                   | 30           | 39      | 39             | 2.5              | 75.7             |
| 11    | PB5037      | Nine Mile, Anthro-Myton Bench           | 73           | 81      | 77             | 1.7              | 95.8             |
| 11    | PB5038      | Nine Mile, Range Creek                  | 10           | 10      | 10             | 2.8              | 100.0            |
| 8     | PB5039      | North Slope, Summit                     | 9            | 12      | 11             | 2.9              | 81.8             |
| 8     | PB5040      | North Slope, Three Corners/West Daggett | 23           | 31      | 29             | 1.6              | 79.3             |
| 28/29 | PB5041      | Panguitch Lake/Zion, North              | 23           | 25      | 25             | 2.0              | 91.7             |
| 30    | PB5042      | Pine Valley                             | 16           | 23      | 21             | 2.7              | 75.0             |
| 25C   | PB5076      | Plateau, Parker Mtn                     | 25           | 30      | 28             | 1.7              | 88.5             |
| 14    | PB5044      | San Juan, Hatch Point                   | 4            | 4       | 4              | 1.5              | 100.0            |
| 12    | PB5045      | San Rafael, Desert                      | 10           | 10      | 10             | 1.8              | 100.0            |
| 12    | PB5046      | San Rafael, North                       | 58           | 63      | 62             | 2.1              | 93.3             |
| 9CD   | PB5047      | South Slope, Diamond Mtn/Bonanza        | 48           | 54      | 53             | 1.6              | 90.2             |
| 9B    | PB5048      | South Slope, Vernal                     | 49           | 57      | 56             | 1.5              | 88.5             |
| 20    | PB5049      | Southwest Desert                        | 74           | 92      | 90             | 2.5              | 81.9             |
| 19    | PB5050      | West Desert, Riverbed                   | 58           | 58      | 58             | 1.5              | 100.0            |
| 19    | PB5051      | West Desert, Rush Valley                | 25           | 34      | 33             | 2.7              | 75.8             |
| 19    | PB5052      | West Desert, Snake Valley               | 48           | 70      | 65             | 2.2              | 75.0             |
|       |             | Statewide Sportsman/Conservation        | 2            | 2       | 2              | 1.5              | 100.0            |

CWMU buck pronghorn, Utah 2023.

| Unit | Hunt number | CWMU                    | Buck harvest | Permits | Hunters afield | Mean days hunted | Success rate (%) |
|------|-------------|-------------------------|--------------|---------|----------------|------------------|------------------|
| 19   | PB5325      | Allen Ranch             | 2            | 2       | 2              | 1.0              | 100.0            |
| 11   | PB5300      | Antelope Creek          | 9            | 9       | 9              | 1.7              | 100.0            |
| 12   | PB5338      | Castle Valley Outdoors  | 3            | 3       | 3              | 1.3              | 100.0            |
| 1    | PB5326      | Cedar Springs           | 3            | 4       | 3              | 1.3              | 100.0            |
| 11   | PB5327      | Cottonwood Ridge        | 10           | 10      | 10             | 1.2              | 100.0            |
| 4    | PB5302      | Deseret                 | 36           | 36      | 36             | 2.0              | 100.0            |
| 4    | PB5303      | Ensign Ranches          | 2            | 2       | 2              | 1.0              | 100.0            |
| 1    | PB5330      | George Creek            | 2            | 2       | 2              | 2.5              | 100.0            |
| 20   | PB5337      | Heist                   | 5            | 5       | 5              | 3.3              | 100.0            |
| 30   | PB5339      | Iron Spring             | 1            | 2       | 1              | 1.0              | 100.0            |
| 21   | PB5328      | Pahvant Ensign          | 7            | 7       | 7              | 1.7              | 100.0            |
| 1    | PB5305      | Park Valley             | 3            | 3       | 3              | 2.3              | 100.0            |
| 2    | PB5306      | Rabbit Creek            | 1            | 1       | 1              | 1.0              | 100.0            |
| 1    | PB5307      | RLF Deep Creek          | 4            | 5       | 5              | 1.3              | 80.0             |
| 1    | PB5342      | Salt Wells              | 3            | 5       | 3              | 6.5              | 100.0            |
| 19   | PB5309      | Skull Valley South      | 4            | 4       | 4              | 1.5              | 100.0            |
| 1    | PB5329      | Snowville Flat          | 3            | 3       | 3              | 1.0              | 100.0            |
| 25C  | PB5341      | Sweetwater              | 0            | 2       | 0              | 0.0              | 0.0              |
| 1    | PB5311      | The Rose of Snowville   | 4            | 5       | 5              | 2.2              | 80.0             |
| 1    | PB5312      | TL Bar Ranch            | 0            | 2       | 2              | 2.5              | 0.0              |
| 10   | PB5313      | West Willow Creek Ranch | 0            | 2       | 2              | 3.5              | 0.0              |
| 19   | PB5314      | Westlake                | 6            | 6       | 6              | 1.0              | 100.0            |
| 20   | PB5315      | Zane                    | 3            | 5       | 5              | 4.0              | 66.7             |

Limited-entry doe/fawn pronghorn harvest, Utah 2023.

| Unit | Hunt number | Hunt name                          | Harvest |      |       | Permits | Hunters<br>afield | Mean days<br>hunted | Success<br>rate (%) |
|------|-------------|------------------------------------|---------|------|-------|---------|-------------------|---------------------|---------------------|
|      |             |                                    | Doe     | Fawn | Total |         |                   |                     |                     |
| 1    | PD1012      | Box Elder, Promontory              | 0       | 0    | 0     | 9       | 5                 | 2.3                 | 0.0                 |
| 1    | PD1000      | Box Elder, Snowville               | 9       | 0    | 9     | 20      | 19                | 2.3                 | 50.0                |
| 1    | PD1017      | Box Elder, West                    | 3       | 0    | 3     | 10      | 5                 | 2.8                 | 50.0                |
| 12   | PD1033      | Central Mtns, Poison Springs Bench | 6       | 0    | 6     | 14      | 12                | 2.5                 | 54.5                |
| 21   | PD1034      | Fillmore, Oak Creek South          | 16      | 1    | 17    | 24      | 22                | 2.3                 | 77.3                |
| 21   | PD1035      | Fillmore, Oak Creek South          | 13      | 1    | 14    | 25      | 20                | 2.1                 | 66.7                |
| 11   | PD1043      | Nine Mile, Anthro-Pleasant Valley  | 9       | 0    | 9     | 10      | 10                | 3.4                 | 90.0                |
| 8    | PD1005      | North Slope, Summit                | 2       | 0    | 2     | 5       | 5                 | 2.4                 | 40.0                |
| 8    | PD1037      | North Slope, Three Corners         | 4       | 0    | 4     | 5       | 4                 | 1.3                 | 100.0               |
| 8    | PD1038      | North Slope, West Daggett          | 4       | 0    | 4     | 5       | 5                 | 2.2                 | 80.0                |
| 9B   | PD1044      | South Slope, Vernal-Ouray Valley   | 32      | 2    | 34    | 23      | 22                | 1.9                 | 100.0               |

CWMU doe/fawn pronghorn harvest, Utah 2023.

| Unit | Hunt number | CWMU                      | Harvest |      |       | Permits | Hunters afield | Mean days hunted | Success rate (%) |
|------|-------------|---------------------------|---------|------|-------|---------|----------------|------------------|------------------|
|      |             |                           | Doe     | Fawn | Total |         |                |                  |                  |
| 11   | PD1032      | Antelope Creek            | 6       | 2    | 8     | 9       | 8              | 1.3              | 100.0            |
| 11   | PD1025      | Cottonwood Ridge          | 8       | 0    | 8     | 10      | 8              | 1.4              | 100.0            |
| 21   | PD1026      | Pahvant Ensign            | 9       | 0    | 9     | 9       | 9              | 1.1              | 100.0            |
| 1    | PD1014      | RLF Deep Creek            | 2       | 0    | 2     | 3       | 2              | 1.0              | 100.0            |
| 19   | PD1031      | Westlake (two-doe permit) | 15      | 0    | 15    | 9       | 9              | 1.1              | 100.0            |
| 20   | PD1016      | Zane                      | 4       | 0    | 4     | 7       | 7              | 2.0              | 60.0             |



Landowner (free permit) pronghorn mitigation harvest by management unit, Utah 2023.

|                  | Unit                                    | Harvest |      |       | Permits | Hunters<br>afield | Success<br>rate (%) |
|------------------|---|---------|------|-------|---------|-------------------|---------------------|
|                  |   | Doe     | Fawn | Total |         |                   |                     |
| 22               | Beaver                                  | 0       | 0    | 0     | 7       | 5                 | 0.0                 |
| 10               | Book Cliffs, Bitter Creek               | 7       | 0    | 7     | 7       | 5                 | 100.0               |
| 1                | Box Elder, Promontory                   | 12      | 0    | 12    | 15      | 7                 | 75.0                |
| 1                | Box Elder, Snowville                    | 0       | 0    | 0     | 2       | 2                 | 0.0                 |
| 1                | Box Elder, West                         | 2       | 0    | 2     | 20      | 13                | 14.3                |
| 2/3/4            | Cache/Morgan-South Rich/Ogden           | 1       | 0    | 1     | 1       | 1                 | 100.0               |
| 21               | Fillmore, Oak Creek South               | 27      | 2    | 29    | 63      | 54                | 36.4                |
| 24/27            | Mt Dutton/Paunsaugunt                   | 2       | 0    | 2     | 11      | 8                 | 33.3                |
| 11               | Nine Mile, Anthro                       | 13      | 1    | 14    | 53      | 23                | 28.6                |
| 11               | Nine Mile, Range Creek                  | 0       | 3    | 3     | 7       | 2                 | 100.0               |
| 8                | North Slope, Summit                     | 0       | 0    | 0     | 2       | 1                 | 0.0                 |
| 8                | North Slope, Three Corners/West Daggett | 0       | 0    | 0     | 10      | 3                 | 0.0                 |
| 30               | Pine Valley                             | 0       | 0    | 0     | 7       | 5                 | 0.0                 |
| 25C              | Plateau, Parker Mtn                     | 0       | 3    | 3     | 17      | 13                | 20.0                |
| 12               | San Rafael, North                       | 29      | 0    | 29    | 76      | 53                | 50.0                |
| 20               | Southwest Desert                        | 5       | 0    | 5     | 41      | 20                | 16.7                |
| 9B               | South Slope, Vernal                     | 46      | 3    | 49    | 70      | 43                | 66.7                |
| 19               | West Desert, Riverbed                   | 0       | 0    | 0     | 11      | 5                 | 0.0                 |
| 19               | West Desert, Rush Valley                | 5       | 0    | 5     | 15      | 11                | 42.9                |
| 19               | West Desert, Snake Valley               | 13      | 0    | 13    | 25      | 10                | 71.4                |
| Statewide totals |   | 162     | 12   | 174   | 460     | 284               | 43.5                |

\*Some hunters had multiple permits. Success rates are per hunter.

Hunter (fee permit) pronghorn mitigation harvest by management unit, Utah 2023.

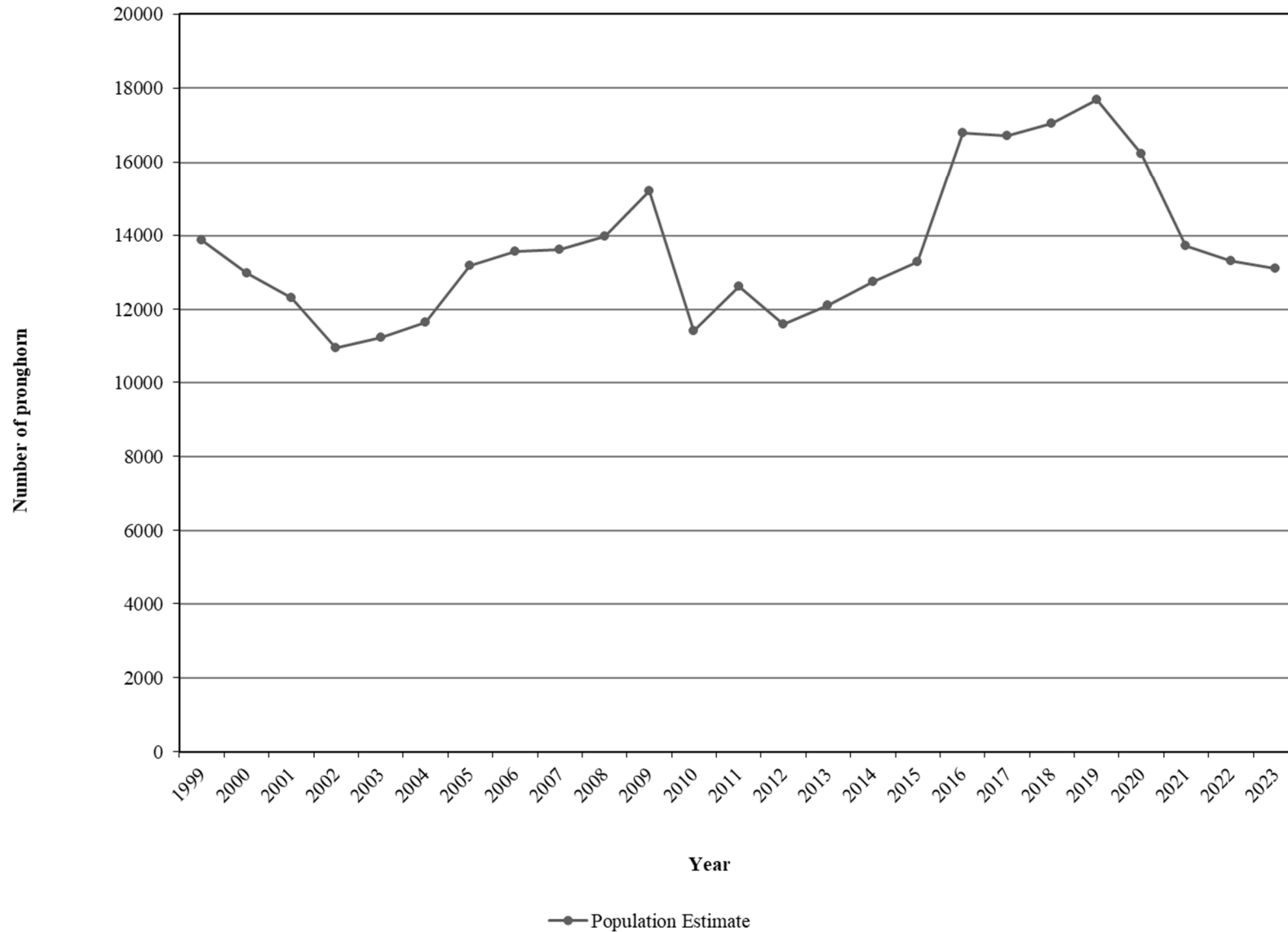
|                  | Unit                                    | Harvest |      |       | Permits | Hunters<br>afield | Success<br>rate (%) |
|------------------|---|---------|------|-------|---------|-------------------|---------------------|
|                  |   | Doe     | Fawn | Total |         |                   |                     |
| 22               | Beaver                                  | 1       | 0    | 1     | 1       | 1                 | 100.0               |
| 10               | Book Cliffs, Bitter Creek               | 15      | 0    | 15    | 15      | 15                | 100.0               |
| 1                | Box Elder, Promontory                   | 0       | 0    | 0     | 3       | 3                 | 0.0                 |
| 1                | Box Elder, Snowville                    | 1       | 0    | 1     | 4       | 3                 | 33.3                |
| 1                | Box Elder, West                         | 10      | 1    | 11    | 43      | 42                | 26.7                |
| 21               | Fillmore, Oak Creek South               | 38      | 3    | 41    | 68      | 64                | 63.6                |
| 11               | Nine Mile, Anthro                       | 11      | 0    | 11    | 16      | 15                | 72.7                |
| 11               | Nine Mile, Range Creek                  | 3       | 0    | 3     | 9       | 7                 | 50.0                |
| 8                | North Slope, Three Corners/West Daggett | 3       | 0    | 3     | 12      | 10                | 33.3                |
| 30               | Pine Valley                             | 2       | 0    | 2     | 3       | 3                 | 66.7                |
| 25C              | Plateau, Parker Mtn                     | 3       | 0    | 3     | 6       | 5                 | 66.7                |
| 12               | San Rafael, North                       | 15      | 0    | 15    | 20      | 18                | 81.8                |
| 20               | Southwest Desert                        | 19      | 0    | 19    | 27      | 24                | 80.0                |
| 9B               | South Slope, Vernal                     | 23      | 0    | 23    | 44      | 40                | 57.9                |
| 19               | West Desert, Riverbed                   | 0       | 0    | 0     | 1       | 0                 | 0.0                 |
| 19               | West Desert, Rush Valley                | 0       | 0    | 0     | 7       | 7                 | 0.0                 |
| 19               | West Desert, Snake Valley               | 1       | 0    | 1     | 5       | 4                 | 33.3                |
| Statewide totals |   | 145     | 4    | 149   | 284     | 261               | 59.2                |

\*Some hunters had multiple permits. Success rates are per hunter.

Average age of harvested buck pronghorn on limited-entry units, Utah 2021–2023.

|       | Unit                                    | Current objective | Average age |      |      | 3-year average |
|-------|---|-------------------|-------------|------|------|----------------|
|       |   |                   | 2021        | 2022 | 2023 |                |
| 22    | Beaver                                  | 2.0–3.0           | 4.0         | 4.3  | 4.0  | 4.3            |
| 10    | Book Cliffs, Bitter Creek               | 2.0–3.0           | 5.2         | 4.9  | 4.6  | 4.9            |
| 10    | Book Cliffs, South                      | 2.0–3.0           | 3.5         | 5.7  | 3.9  | 4.4            |
| 1     | Box Elder, Promontory                   | 2.0–3.0           | 2.9         | 4.6  | 3.6  | 3.7            |
| 1     | Box Elder, Puddle Valley                | 2.0–3.0           | 3.4         | 3.5  | 3.5  | 3.5            |
| 1     | Box Elder, Snowville                    | 2.0–3.0           | 3.0         | 3.3  | 3.1  | 3.1            |
| 1     | Box Elder, West                         | 2.0–3.0           | 3.5         | 4.0  | 3.6  | 3.7            |
| 2     | Cache                                   | 2.0–3.0           | —           | 2.0  | 2.0  | 2.0            |
| 2/3/4 | Cache/Morgan-South Rich/Ogden           | 2.0–3.0           | 3.5         | 2.8  | 3.0  | 3.1            |
| 6     | Chalk Creek                             | 2.0–3.0           | 6.0         | —    | —    | 6.0            |
| 21    | Fillmore, Oak Creek                     | 2.0–3.0           | 4.3         | 4.5  | 5.3  | 4.7            |
| 26    | Kaiparowits                             | 2.0–3.0           | 4.0         | —    | 5.0  | 4.5            |
| 13    | La Sal, Potash/South Cisco              | 2.0–3.0           | 4.0         | 4.0  | 4.1  | 4.0            |
| 4     | Morgan-South Rich                       | 2.0–3.0           | 4.5         | 3.3  | 2.9  | 3.7            |
| 24/27 | Mt Dutton/Paunsaugunt                   | 2.0–3.0           | 3.3         | 3.2  | 3.4  | 3.3            |
| 11    | Nine Mile, Anthro-Myton Bench           | 2.0–3.0           | 3.6         | 3.6  | 3.5  | 3.6            |
| 11    | Nine Mile, Range Creek                  | 2.0–3.0           | 3.5         | 6.0  | 4.3  | 4.6            |
| 8     | North Slope, Summit                     | 2.0–3.0           | 4.8         | 4.7  | 5.4  | 5.0            |
| 8     | North Slope, Three Corners/West Daggett | 2.0–3.0           | 4.6         | 4.7  | 3.8  | 4.4            |
| 18    | Oquirrh-Stansbury                       | 2.0–3.0           | —           | —    | —    | —              |
| 28/29 | Panguitch Lake/Zion, North              | 2.0–3.0           | 4.3         | 4.3  | 2.4  | 3.7            |
| 30    | Pine Valley                             | 2.0–3.0           | 2.8         | 3.0  | 3.3  | 3.0            |
| 25C   | Plateau, Parker Mtn                     | 2.0–3.0           | 2.6         | 2.6  | 3.1  | 2.8            |
| 14    | San Juan, Hatch Point                   | 2.0–3.0           | 7.0         | 5.8  | 2.0  | 4.9            |
| 12    | San Rafael, Desert                      | 2.0–3.0           | 4.5         | 3.7  | 4.3  | 4.2            |
| 12    | San Rafael, North                       | 2.0–3.0           | 3.6         | 4.1  | 4.2  | 4.0            |
| 9     | South Slope, Bonanza/Diamond Mtn        | 2.0–3.0           | 4.4         | 4.6  | 3.9  | 4.3            |
| 9     | South Slope, Vernal                     | 2.0–3.0           | 4.1         | 4.2  | 4.5  | 4.3            |
| 20    | Southwest Desert                        | 2.0–3.0           | 4.0         | 4.3  | 4.3  | 4.2            |
| 19    | West Desert, Riverbed                   | 2.0–3.0           | 4.3         | 4.0  | 4.4  | 4.2            |
| 19    | West Desert, Rush Valley                | 2.0–3.0           | 4.0         | 4.1  | 3.5  | 3.9            |
| 19    | West Desert, Snake Valley               | 2.0–3.0           | 5.2         | 5.0  | 5.4  | 5.2            |
|       | Statewide average                       |                   | 4.6         | 4.1  | 3.8  | 4.0            |

Historical statewide pronghorn population trends, Utah 1999–2023.



Pronghorn classification and trend count data by management unit, Utah 2014–2023.

Beaver

| Year | Spring trend |       |                |              | Preseason classification |                  |                  |
|------|--------------|-------|----------------|--------------|--------------------------|------------------|------------------|
|      | n            | Bucks | Does and fawns | Unclassified | n                        | Fawns / 100 does | Bucks / 100 does |
| 2014 | 162          | 36    | 126            | 0            | 207                      | 27               | 19               |
| 2015 | —            | —     | —              | —            | 143                      | 37               | 22               |
| 2016 | 396          | 61    | 335            | 0            | 102                      | 71               | 56               |
| 2017 | —            | —     | —              | —            | 147                      | 53               | 46               |
| 2018 | 444          | 145   | 299            | 0            | 258                      | 35               | 47               |
| 2019 | —            | —     | —              | —            | 260                      | 36               | 38               |
| 2020 | 271*         | 52    | 219            | 0            | 281                      | 40               | 50               |
| 2021 | 228          | 70    | 158            | 0            | 140                      | 16               | 47               |
| 2022 | —            | —     | —              | —            | 432                      | 62               | 30               |
| 2023 | —            | —     | —              | —            | 374                      | 54               | 19               |

\*Incomplete flight.

Book Cliffs, Bitter Creek

| Year | Spring trend |       |                |              | Preseason classification |                  |                  |
|------|--------------|-------|----------------|--------------|--------------------------|------------------|------------------|
|      | n            | Bucks | Does and fawns | Unclassified | n                        | Fawns / 100 does | Bucks / 100 does |
| 2014 | 113          | 13    | 99             | 1            | 104                      | 54               | 22               |
| 2015 | —            | —     | —              | —            | 193                      | 70               | 31               |
| 2016 | 227          | 51    | 173            | 3            | 67                       | 70               | 53               |
| 2017 | —            | —     | —              | —            | 97                       | 40               | 43               |
| 2018 | 264          | 45    | 216            | 0            | 115                      | 42               | 67               |
| 2019 | —            | —     | —              | —            | 81                       | 113              | 57               |
| 2020 | —            | —     | —              | —            | 102                      | 51               | 28               |
| 2021 | 127          | 27    | 100            | 0            | 96                       | 4                | 22               |
| 2022 | 147          | 33    | 114            | 0            | 135                      | 44               | 21               |
| 2023 | —            | —     | —              | —            | 96                       | 33               | 52               |

Pronghorn classification and trend count data by management unit, Utah 2014–2023 (continued).

Book Cliffs, South

| Year | Spring trend |       |                |              | Preseason classification |                  |                  |
|------|--------------|-------|----------------|--------------|--------------------------|------------------|------------------|
|      | n            | Bucks | Does and fawns | Unclassified | n                        | Fawns / 100 does | Bucks / 100 does |
| 2014 | 445          | 66    | 379            | 0            | 153                      | 78               | 47               |
| 2015 | —            | —     | —              | —            | 152                      | 71               | 70               |
| 2016 | 598          | 153   | 445            | 0            | 168                      | 62               | 51               |
| 2017 | —            | —     | —              | —            | 211                      | 34               | 61               |
| 2018 | 706          | 180   | 526            | 0            | 258                      | 39               | 34               |
| 2019 | —            | —     | —              | —            | 173                      | 28               | 37               |
| 2020 | 431          | 94    | 337            | 0            | 213                      | 23               | 31               |
| 2021 | —            | —     | —              | —            | 263                      | 5                | 32               |
| 2022 | —            | —     | —              | —            | 278                      | 40               | 26               |
| 2023 | —            | —     | —              | —            | 313                      | 68               | 32               |

Box Elder, Promontory

| Year | Spring trend |       |                |              | Preseason classification |                  |                  |
|------|--------------|-------|----------------|--------------|--------------------------|------------------|------------------|
|      | n            | Bucks | Does and fawns | Unclassified | n                        | Fawns / 100 does | Bucks / 100 does |
| 2014 | 70           | 11    | 59             | 0            | 59                       | 78               | 41               |
| 2015 | 128          | 36    | 92             | 0            | 82                       | 57               | 38               |
| 2016 | —            | —     | —              | —            | 178                      | 48               | 30               |
| 2017 | —            | —     | —              | —            | —                        | —                | —                |
| 2018 | —            | —     | —              | —            | 39                       | —                | —                |
| 2019 | —            | —     | —              | —            | 140                      | 58               | 31               |
| 2020 | 726*         | 110   | 616            | 0            | 21                       | —                | —                |
| 2021 | —            | —     | —              | —            | 32                       | 40               | 73               |
| 2022 | —            | —     | —              | —            | 46                       | 63               | 29               |
| 2023 | 79           | 14    | 65             | 0            | 46                       | 64               | 46               |

\*Includes Box Elder, West and Box Elder, Snowville subunits.

Pronghorn classification and trend count data by management unit, Utah 2014–2023 (continued).

Box Elder, Puddle Valley

| Year | Spring trend |       |                |              | Preseason classification |                  |                  |
|------|--------------|-------|----------------|--------------|--------------------------|------------------|------------------|
|      | n            | Bucks | Does and fawns | Unclassified | n                        | Fawns / 100 does | Bucks / 100 does |
| 2014 | 67           | 21    | 46             | 0            | 58                       | 30               | 63               |
| 2015 | —            | —     | —              | —            | 52                       | 75               | 85               |
| 2016 | —            | —     | —              | —            | 90                       | 66               | 91               |
| 2017 | —            | —     | —              | —            | —                        | —                | —                |
| 2018 | —            | —     | —              | —            | 78                       | 35               | 35               |
| 2019 | 164          | 22    | 142            | 0            | 150                      | 62               | 24               |
| 2020 | —            | —     | —              | —            | 165                      | 51               | 31               |
| 2021 | —            | —     | —              | —            | 156                      | 12               | 41               |
| 2022 | 114          | 22    | 92             | 0            | 152                      | 76               | 38               |
| 2023 | —            | —     | —              | —            | 146                      | 65               | 22               |

Box Elder, Snowville

| Year | Spring trend |       |                |              | Preseason classification |                  |                  |
|------|--------------|-------|----------------|--------------|--------------------------|------------------|------------------|
|      | n            | Bucks | Does and fawns | Unclassified | n                        | Fawns / 100 does | Bucks / 100 does |
| 2014 | 299          | 68    | 231            | 0            | 199                      | 62               | 37               |
| 2015 | 420          | 125   | 295            | 0            | 330                      | 63               | 28               |
| 2016 | —            | —     | —              | —            | 442                      | 73               | 34               |
| 2017 | —            | —     | —              | —            | 92                       | 53               | 51               |
| 2018 | —            | —     | —              | —            | 97                       | 34               | 15               |
| 2019 | —            | —     | —              | —            | 300                      | 50               | 46               |
| 2020 | 726*         | 110   | 616            | 0            | 174                      | 63               | 37               |
| 2021 | —            | —     | —              | —            | 251                      | 32               | 57               |
| 2022 | —            | —     | —              | —            | 210                      | 76               | 69               |
| 2023 | 482          | 83    | 378            | 0            | 253                      | 58               | 34               |

\*Includes Box Elder, West and Box Elder, Promontory subunits.

Pronghorn classification and trend count data by management unit, Utah 2014–2023 (continued).

Box Elder, West\*

| Year | Spring trend |       |                |              | Preseason classification |                  |                  |
|------|--------------|-------|----------------|--------------|--------------------------|------------------|------------------|
|      | n            | Bucks | Does and fawns | Unclassified | n                        | Fawns / 100 does | Bucks / 100 does |
| 2014 | 64           | 18    | 46             | 0            | 92                       | 62               | 15               |
| 2015 | 83           | 14    | 69             | 0            | 118                      | 75               | 40               |
| 2016 | —            | —     | —              | —            | 172                      | 72               | 41               |
| 2017 | —            | —     | —              | —            | —                        | —                | —                |
| 2018 | —            | —     | —              | —            | 71                       | 22               | 75               |
| 2019 | —            | —     | —              | —            | 79                       | 26               | 43               |
| 2020 | 726**        | 110   | 616            | 0            | 58                       | 32               | 24               |
| 2021 | —            | —     | —              | —            | 59                       | 39               | 39               |
| 2022 | —            | —     | —              | —            | 74                       | 64               | 42               |
| 2023 | 233          | 65    | 168            | 0            | 195                      | 63               | 52               |

\*Formerly named Box Elder, Pilot Mtn.

\*\*Includes Box Elder, Snowville and Box Elder, Promontory subunits.

Cache, North Rich

| Year | Spring trend |       |                |              | Preseason classification |                  |                  |
|------|--------------|-------|----------------|--------------|--------------------------|------------------|------------------|
|      | n            | Bucks | Does and fawns | Unclassified | n                        | Fawns / 100 does | Bucks / 100 does |
| 2014 | 275          | 91    | 184            | 0            | 72                       | 64               | 55               |
| 2015 | —            | —     | —              | —            | 171                      | 80               | 137              |
| 2016 | 650          | —     | —              | 650          | 340*                     | 47               | 123              |
| 2017 | 186          | 70    | 116            | 0            | 177                      | 68               | 127              |
| 2018 | 1062*        | 329   | 733            | 0            | 152                      | 81               | 56               |
| 2019 | —            | —     | —              | —            | 234                      | 29               | 52               |
| 2020 | 479*         | 41    | 215            | 223          | 182*                     | 68               | 46               |
| 2021 | 406          | 10    | 77             | 319          | —                        | —                | —                |
| 2022 | —            | —     | —              | —            | —                        | —                | —                |
| 2023 | 186          | 21    | 165            | 0            | 52                       | 18               | 68               |

\*Includes Morgan–South Rich.



Pronghorn classification and trend count data by management unit, Utah 2014–2023 (continued).

Fillmore, Black Rock Desert

| Year | Spring trend |       |                |              | Preseason classification |                  |                  |
|------|--------------|-------|----------------|--------------|--------------------------|------------------|------------------|
|      | n            | Bucks | Does and fawns | Unclassified | n                        | Fawns / 100 does | Bucks / 100 does |
| 2014 | 250          | 66    | 184            | 0            | 212                      | 36               | 22               |
| 2015 | —            | —     | —              | —            | 292                      | 38               | 18               |
| 2016 | 540          | 160   | 380            | 0            | 207                      | 55               | 56               |
| 2017 | —            | —     | —              | —            | 250                      | 42               | 36               |
| 2018 | 789          | 213   | 576            | 0            | 450                      | 55               | 40               |
| 2019 | —            | —     | —              | —            | 431                      | 68               | 65               |
| 2020 | 567          | 157   | 379            | 0            | 368                      | 39               | 54               |
| 2021 | —            | —     | —              | —            | 295                      | 41               | 26               |
| 2022 | —            | —     | —              | —            | 282                      | 51               | 47               |
| 2023 | —            | —     | —              | —            | 424                      | 66               | 35               |

Kaiparowits

| Year | Spring trend |       |                |              | Preseason classification |                  |                  |
|------|--------------|-------|----------------|--------------|--------------------------|------------------|------------------|
|      | n            | Bucks | Does and fawns | Unclassified | n                        | Fawns / 100 does | Bucks / 100 does |
| 2014 | 41           | 10    | 31             | 0            | 18                       | 36               | 27               |
| 2015 | —            | —     | —              | —            | 23                       | 29               | 36               |
| 2016 | 30           | 11    | 19             | 0            | —                        | —                | —                |
| 2017 | —            | —     | —              | —            | 25                       | 25               | 31               |
| 2018 | 11           | 5     | 6              | 0            | —                        | —                | —                |
| 2019 | —            | —     | —              | —            | —                        | —                | —                |
| 2020 | —            | —     | —              | —            | —                        | —                | —                |
| 2021 | 6            | 1     | 5              | 0            | —                        | —                | —                |
| 2022 | —            | —     | —              | —            | —                        | —                | —                |
| 2023 | —            | —     | —              | —            | —                        | —                | —                |

Pronghorn classification and trend count data by management unit, Utah 2014–2023 (continued).

La Sal, South Cisco

| Year | Spring trend |       |                |              | Preseason classification |                  |                  |
|------|--------------|-------|----------------|--------------|--------------------------|------------------|------------------|
|      | n            | Bucks | Does and fawns | Unclassified | n                        | Fawns / 100 does | Bucks / 100 does |
| 2014 | 185          | 27    | 158            | 0            | 64                       | 58               | 36               |
| 2015 | —            | —     | —              | —            | 76                       | 69               | 42               |
| 2016 | 427          | 103   | 324            | 0            | 106                      | 63               | 45               |
| 2017 | —            | —     | —              | —            | 110                      | 39               | 65               |
| 2018 | 298          | 135   | 163            | 0            | 117                      | 32               | 32               |
| 2019 | —            | —     | —              | —            | 125                      | 39               | 42               |
| 2020 | 255          | 66    | 189            | 0            | 116                      | 23               | 45               |
| 2021 | —            | —     | —              | —            | 81                       | 5                | 35               |
| 2022 | 229          | 79    | 150            | 0            | 126                      | 21               | 47               |
| 2023 | —            | —     | —              | —            | 131                      | 51               | 20               |

Morgan–South Rich

| Year | Spring trend |       |                |              | Preseason classification |                  |                  |
|------|--------------|-------|----------------|--------------|--------------------------|------------------|------------------|
|      | n            | Bucks | Does and fawns | Unclassified | n                        | Fawns / 100 does | Bucks / 100 does |
| 2014 | 727          | 218   | 491            | 18           | —                        | —                | —                |
| 2015 | —            | —     | —              | —            | 393                      | 74               | 115              |
| 2016 | 260          | —     | —              | 260          | 340*                     | 47               | 123              |
| 2017 | —            | —     | —              | —            | —                        | —                | —                |
| 2018 | 1062*        | 329   | 733            | 0            | 152                      | 81               | 56               |
| 2019 | —            | —     | —              | —            | —                        | —                | —                |
| 2020 | 479*         | 41    | 215            | 223          | 182*                     | 68               | 46               |
| 2021 | —            | —     | —              | —            | —                        | —                | —                |
| 2022 | —            | —     | —              | —            | —                        | —                | —                |
| 2023 | —            | —     | —              | —            | 30                       | 22               | 9                |

\*Includes Cache, North Rich.

Pronghorn classification and trend count data by management unit, Utah 2014–2023 (continued).

Mt Dutton/Paunsaugunt

| Year | Spring trend |       |                |              | Preseason classification |                  |                  |
|------|--------------|-------|----------------|--------------|--------------------------|------------------|------------------|
|      | n            | Bucks | Does and fawns | Unclassified | n                        | Fawns / 100 does | Bucks / 100 does |
| 2014 | 325          | 64    | 261            | 0            | 282                      | 37               | 25               |
| 2015 | —            | —     | —              | —            | 276                      | 47               | 32               |
| 2016 | 562          | 120   | 442            | 0            | 449                      | 53               | 33               |
| 2017 | —            | —     | —              | —            | 322                      | 51               | 31               |
| 2018 | 336          | 79    | 257            | 0            | 388                      | 29               | 27               |
| 2019 | —            | —     | —              | —            | 209                      | 34               | 30               |
| 2020 | —            | —     | —              | —            | 207                      | 32               | 38               |
| 2021 | 186          | 37    | 149            | 0            | 121                      | 13               | 29               |
| 2022 | —            | —     | —              | —            | 139                      | 15               | 17               |
| 2023 | —            | —     | —              | —            | 200                      | 68               | 16               |

Nine Mile, Anthro

| Year | Spring trend |       |                |              | Preseason classification |                  |                  |
|------|--------------|-------|----------------|--------------|--------------------------|------------------|------------------|
|      | n            | Bucks | Does and fawns | Unclassified | n                        | Fawns / 100 does | Bucks / 100 does |
| 2014 | 447          | 94    | 344            | 9            | 323                      | 81               | 37               |
| 2015 | —            | —     | —              | —            | 303                      | 70               | 55               |
| 2016 | 514          | 107   | 407            | 0            | 489                      | 66               | 46               |
| 2017 | —            | —     | —              | —            | 460                      | 77               | 42               |
| 2018 | —            | —     | —              | —            | 662                      | 71               | 64               |
| 2019 | —            | —     | —              | —            | 490                      | 70               | 50               |
| 2020 | —            | —     | —              | —            | 514                      | 67               | 51               |
| 2021 | —            | —     | —              | —            | 292                      | 83               | 127              |
| 2022 | —            | —     | —              | —            | 139                      | 23               | 73               |
| 2023 | —            | —     | —              | —            | 316                      | 41               | 37               |

Pronghorn classification and trend count data by management unit, Utah 2014–2023 (continued).

Nine Mile, Range Creek

| Year | Spring trend |       |                |              | Preseason classification |                  |                  |
|------|--------------|-------|----------------|--------------|--------------------------|------------------|------------------|
|      | n            | Bucks | Does and fawns | Unclassified | n                        | Fawns / 100 does | Bucks / 100 does |
| 2014 | 164          | 31    | 133            | 0            | 82                       | 72               | 38               |
| 2015 | 174          | 28    | 146            | 0            | 122                      | 38               | 29               |
| 2016 | —            | —     | —              | —            | 103                      | 45               | 21               |
| 2017 | 224          | 39    | 185            | 0            | 144                      | 21               | 31               |
| 2018 | —            | —     | —              | —            | 139                      | 12               | 39               |
| 2019 | 197          | 40    | 157            | 0            | 110                      | 42               | 24               |
| 2020 | —            | —     | —              | —            | 138                      | 12               | 14               |
| 2021 | —            | —     | —              | —            | 114                      | 6                | 28               |
| 2022 | —            | —     | —              | —            | 120                      | 32               | 16               |
| 2023 | —            | —     | —              | —            | 91                       | 28               | 29               |

North Slope, Three Corners/West Daggett

| Year | Spring trend |       |                |              | Preseason classification |                  |                  |
|------|--------------|-------|----------------|--------------|--------------------------|------------------|------------------|
|      | n            | Bucks | Does and fawns | Unclassified | n                        | Fawns / 100 does | Bucks / 100 does |
| 2014 | 342          | 275   | 67             | 0            | 340                      | 67               | 33               |
| 2015 | —            | —     | —              | —            | 257                      | 66               | 50               |
| 2016 | 518          | 112   | 406            | 0            | 398                      | 44               | 63               |
| 2017 | —            | —     | —              | —            | 240                      | 35               | 72               |
| 2018 | 585          | 164   | 421            | 0            | 224                      | 26               | 37               |
| 2019 | —            | —     | —              | —            | 319                      | 46               | 61               |
| 2020 | —            | —     | —              | —            | 274                      | 40               | 44               |
| 2021 | 325          | 38    | 83             | 204          | 210                      | 23               | 41               |
| 2022 | —            | —     | —              | —            | 214                      | 36               | 27               |
| 2023 | —            | —     | —              | —            | 113                      | 58               | 30               |

Pronghorn classification and trend count data by management unit, Utah 2014–2023 (continued).

Panguitch Lake

| Year | Spring trend |       |                |              | Preseason classification |                  |                  |
|------|--------------|-------|----------------|--------------|--------------------------|------------------|------------------|
|      | n            | Bucks | Does and fawns | Unclassified | n                        | Fawns / 100 does | Bucks / 100 does |
| 2014 | 43           | 5     | 38             | 0            | 185                      | 41               | 23               |
| 2015 | —            | —     | —              | —            | 214                      | 47               | 38               |
| 2016 | 218          | 45    | 173            | 0            | 135                      | 53               | 40               |
| 2017 | —            | —     | —              | —            | 231                      | 53               | 41               |
| 2018 | 317          | 87    | 230            | 0            | 315                      | 32               | 35               |
| 2019 | —            | —     | —              | —            | 205                      | 37               | 29               |
| 2020 | —            | —     | —              | —            | 192                      | 24               | 34               |
| 2021 | 275          | 82    | 193            | 0            | 182                      | 19               | 28               |
| 2022 | —            | —     | —              | —            | 238                      | 55               | 30               |
| 2023 | —            | —     | —              | —            | 273                      | 67               | 21               |

Pine Valley

| Year | Spring trend |       |                |              | Preseason classification |                  |                  |
|------|--------------|-------|----------------|--------------|--------------------------|------------------|------------------|
|      | n            | Bucks | Does and fawns | Unclassified | n                        | Fawns / 100 does | Bucks / 100 does |
| 2014 | 360          | 83    | 277            | 0            | 94                       | 38               | 86               |
| 2015 | —            | —     | —              | —            | 208                      | 65               | 37               |
| 2016 | 426          | 82    | 344            | 0            | 141                      | 45               | 82               |
| 2017 | —            | —     | —              | —            | 184                      | 45               | 39               |
| 2018 | 368          | 82    | 286            | 0            | 173                      | 9                | 32               |
| 2019 | —            | —     | —              | —            | 220                      | 72               | 26               |
| 2020 | 337*         | 47    | 290            | 0            | 212                      | 50               | 46               |
| 2021 | 137          | 21    | 116            | 0            | 187                      | 4                | 34               |
| 2022 | —            | —     | —              | —            | 95                       | 40               | 40               |
| 2023 | —            | —     | —              | —            | 163                      | 40               | 24               |

\*Incomplete flight.

Pronghorn classification and trend count data by management unit, Utah 2014–2023 (continued).

Plateau, Parker Mtn

| Year | Spring trend |       |                |              | Preseason classification |                  |                  |
|------|--------------|-------|----------------|--------------|--------------------------|------------------|------------------|
|      | n            | Bucks | Does and fawns | Unclassified | n                        | Fawns / 100 does | Bucks / 100 does |
| 2014 | 1498         | 407   | 979            | 112          | 315                      | 70               | 48               |
| 2015 | 1469         | 97    | 509            | 863          | 395                      | 60               | 34               |
| 2016 | 1510         | 253   | 1257           | 0            | 405                      | 61               | 32               |
| 2017 | 995          | 160   | 588            | 247          | 208                      | 54               | 40               |
| 2018 | 640          | 120   | 523            | 0            | 501                      | 30               | 23               |
| 2019 | —            | —     | —              | —            | 140                      | 35               | 38               |
| 2020 | 682          | —     | —              | —            | 238                      | 56               | 31               |
| 2021 | 903          | 28    | 159            | 716          | 322                      | 30               | 54               |
| 2022 | 734          | —     | —              | —            | 364                      | 58               | 30               |
| 2023 | 1461         | 24    | 103            | 1334         | 542                      | 57               | 39               |

San Juan, Hatch Point

| Year | Spring trend |       |                |              | Preseason classification |                  |                  |
|------|--------------|-------|----------------|--------------|--------------------------|------------------|------------------|
|      | n            | Bucks | Does and fawns | Unclassified | n                        | Fawns / 100 does | Bucks / 100 does |
| 2014 | 100          | 18    | 82             | 0            | 62                       | 59               | 24               |
| 2015 | 192          | 37    | 155            | 0            | 121                      | 55               | 40               |
| 2016 | 191          | 41    | 150            | 0            | 118                      | 24               | 44               |
| 2017 | 143          | 38    | 105            | 0            | 75                       | 4                | 43               |
| 2018 | 161          | 35    | 126            | 0            | 78                       | 11               | 29               |
| 2019 | 127          | 19    | 108            | 0            | 46                       | 17               | 41               |
| 2020 | 113          | 12    | 101            | 0            | 95                       | 11               | 24               |
| 2021 | 105          | 13    | 92             | 0            | 71                       | 5                | 19               |
| 2022 | 106          | 12    | 94             | 0            | 83                       | 13               | 17               |
| 2023 | —            | —     | —              | —            | 73                       | 16               | 14               |

Pronghorn classification and trend count data by management unit, Utah 2014–2023 (continued).

San Rafael, Desert

| Year | Spring trend |       |                |              | Preseason classification |                  |                  |
|------|--------------|-------|----------------|--------------|--------------------------|------------------|------------------|
|      | n            | Bucks | Does and fawns | Unclassified | n                        | Fawns / 100 does | Bucks / 100 does |
| 2014 | 227          | 43    | 184            | 0            | 62                       | 24               | 27               |
| 2015 | 189          | 44    | 145            | 0            | 79                       | 64               | 11               |
| 2016 | —            | —     | —              | —            | 98                       | 43               | 26               |
| 2017 | 377          | 112   | 265            | 0            | 77                       | 22               | 29               |
| 2018 | —            | —     | —              | —            | 81                       | 4                | 55               |
| 2019 | 197          | 38    | 159            | 0            | 25                       | 10               | 15               |
| 2020 | —            | —     | —              | —            | 41                       | 13               | 23               |
| 2021 | 219          | 58    | 161            | 0            | 50                       | 0                | 56               |
| 2022 | —            | —     | —              | —            | 56                       | 13               | 68               |
| 2023 | —            | —     | —              | —            | 95                       | 27               | 24               |

San Rafael, North

| Year | Spring trend |       |                |              | Preseason classification |                  |                  |
|------|--------------|-------|----------------|--------------|--------------------------|------------------|------------------|
|      | n            | Bucks | Does and fawns | Unclassified | n                        | Fawns / 100 does | Bucks / 100 does |
| 2014 | 835          | 69    | 666            | 0            | 264                      | 46               | 24               |
| 2015 | —            | —     | —              | —            | 250                      | 75               | 33               |
| 2016 | 1077         | 263   | 814            | 0            | 544                      | 60               | 47               |
| 2017 | —            | —     | —              | —            | 360                      | 56               | 73               |
| 2018 | 1218         | 304   | 914            | 0            | 444                      | 28               | 61               |
| 2019 | —            | —     | —              | —            | 228                      | 48               | 58               |
| 2020 | 948          | 302   | 646            | 0            | 330                      | 60               | 55               |
| 2021 | —            | —     | —              | —            | 241                      | 16               | 60               |
| 2022 | 496*         | 158   | 290            | 48           | 209                      | 50               | 39               |
| 2023 | —            | —     | —              | —            | 302                      | 45               | 41               |

\*Incomplete count.

Pronghorn classification and trend count data by management unit, Utah 2014–2023 (continued).

South Slope, Bonanza/Diamond Mtn

| Year | Spring trend |       |                |              | Preseason classification |                  |                  |
|------|--------------|-------|----------------|--------------|--------------------------|------------------|------------------|
|      | n            | Bucks | Does and fawns | Unclassified | n                        | Fawns / 100 does | Bucks / 100 does |
| 2014 | —            | —     | —              | —            | 311                      | 58               | 39               |
| 2015 | 478          | 88    | 390            | 0            | 386                      | 55               | 44               |
| 2016 | —            | —     | —              | —            | 232                      | 50               | 48               |
| 2017 | 846          | 200   | 646            | 0            | 201                      | 32               | 38               |
| 2018 | —            | —     | —              | —            | 200                      | 24               | 54               |
| 2019 | 402          | 101   | 301            | 0            | 257                      | 65               | 41               |
| 2020 | —            | —     | —              | —            | 237                      | 31               | 34               |
| 2021 | —            | —     | —              | —            | 204                      | 28               | 61               |
| 2022 | 389          | 94    | 253            | 42           | 219                      | 37               | 46               |
| 2023 | —            | —     | —              | —            | 67                       | 17               | 28               |

South Slope, Vernal

| Year | Spring trend |       |                |              | Preseason classification |                  |                  |
|------|--------------|-------|----------------|--------------|--------------------------|------------------|------------------|
|      | n            | Bucks | Does and fawns | Unclassified | n                        | Fawns / 100 does | Bucks / 100 does |
| 2014 | —            | —     | —              | —            | 214                      | 64               | 36               |
| 2015 | 305          | 65    | 236            | 4            | 193                      | 67               | 57               |
| 2016 | —            | —     | —              | —            | 237                      | 80               | 67               |
| 2017 | 241          | 46    | 162            | 33           | 245                      | 75               | 40               |
| 2018 | —            | —     | —              | —            | 375                      | 63               | 43               |
| 2019 | 328          | 115   | 213            | 0            | 220                      | 29               | 136              |
| 2020 | —            | —     | —              | —            | 251                      | 46               | 118              |
| 2021 | —            | —     | —              | —            | 336                      | 42               | 140              |
| 2022 | 295          | 41    | 248            | 6            | 495                      | 36               | 94               |
| 2023 | —            | —     | —              | —            | 335                      | 48               | 108              |



Pronghorn classification and trend count data by management unit, Utah 2014–2023 (continued).

Southwest Desert

| Year | Spring trend |       |                |              | Preseason classification |                  |                  |
|------|--------------|-------|----------------|--------------|--------------------------|------------------|------------------|
|      | n            | Bucks | Does and fawns | Unclassified | n                        | Fawns / 100 does | Bucks / 100 does |
| 2014 | 979          | 239   | 740            | 0            | 545                      | 44               | 34               |
| 2015 | —            | —     | —              | —            | 607                      | 56               | 36               |
| 2016 | 1745         | 463   | 1282           | 0            | 526                      | 57               | 48               |
| 2017 | —            | —     | —              | —            | 351                      | 47               | 37               |
| 2018 | 1620         | 434   | 1182           | 4            | 311                      | 17               | 41               |
| 2019 | —            | —     | —              | —            | 605                      | 59               | 37               |
| 2020 | 337*         | 90    | 247            | 0            | 391                      | 36               | 35               |
| 2021 | 1012         | 271   | 741            | 0            | 448                      | 10               | 40               |
| 2022 | —            | —     | —              | —            | 273                      | 48               | 30               |
| 2023 | —            | —     | —              | —            | 397                      | 64               | 33               |

\*Incomplete flight.

West Desert, Riverbed

| Year | Spring trend |       |                |              | Preseason classification |                  |                  |
|------|--------------|-------|----------------|--------------|--------------------------|------------------|------------------|
|      | n            | Bucks | Does and fawns | Unclassified | n                        | Fawns / 100 does | Bucks / 100 does |
| 2014 | —            | —     | —              | —            | 117                      | 30               | 35               |
| 2015 | —            | —     | —              | —            | 201                      | 60               | 56               |
| 2016 | —            | —     | —              | —            | 175                      | 60               | 37               |
| 2017 | —            | —     | —              | —            | 212                      | 52               | 72               |
| 2018 | —            | —     | —              | —            | 194                      | 27               | 89               |
| 2019 | 723          | 166   | 557            | 0            | 248                      | 34               | 80               |
| 2020 | —            | —     | —              | —            | 273                      | 30               | 58               |
| 2021 | 441          | 124   | 317            | 0            | 215                      | 35               | 51               |
| 2022 | —            | —     | —              | —            | 252                      | 54               | 42               |
| 2023 | —            | —     | —              | —            | 318                      | 36               | 61               |

Pronghorn classification and trend count data by management unit, Utah 2014–2023 (continued).

West Desert, Rush Valley

| Year | Spring trend |       |                |              | Preseason classification |                  |                  |
|------|--------------|-------|----------------|--------------|--------------------------|------------------|------------------|
|      | n            | Bucks | Does and fawns | Unclassified | n                        | Fawns / 100 does | Bucks / 100 does |
| 2014 | 252          | 54    | 198            | 0            | 129                      | 53               | 37               |
| 2015 | —            | —     | —              | —            | 90                       | 40               | 40               |
| 2016 | —            | —     | —              | —            | 160                      | 66               | 45               |
| 2017 | —            | —     | —              | —            | 210                      | 50               | 76               |
| 2018 | —            | —     | —              | —            | 157                      | 39               | 18               |
| 2019 | 481          | 111   | 370            | 0            | 114                      | 53               | 34               |
| 2020 | —            | —     | —              | —            | 312                      | 33               | 59               |
| 2021 | 221          | 53    | 168            | 0            | 206                      | 25               | 39               |
| 2022 | —            | —     | —              | —            | 240                      | 50               | 30               |
| 2023 | —            | —     | —              | —            | 228                      | 48               | 33               |

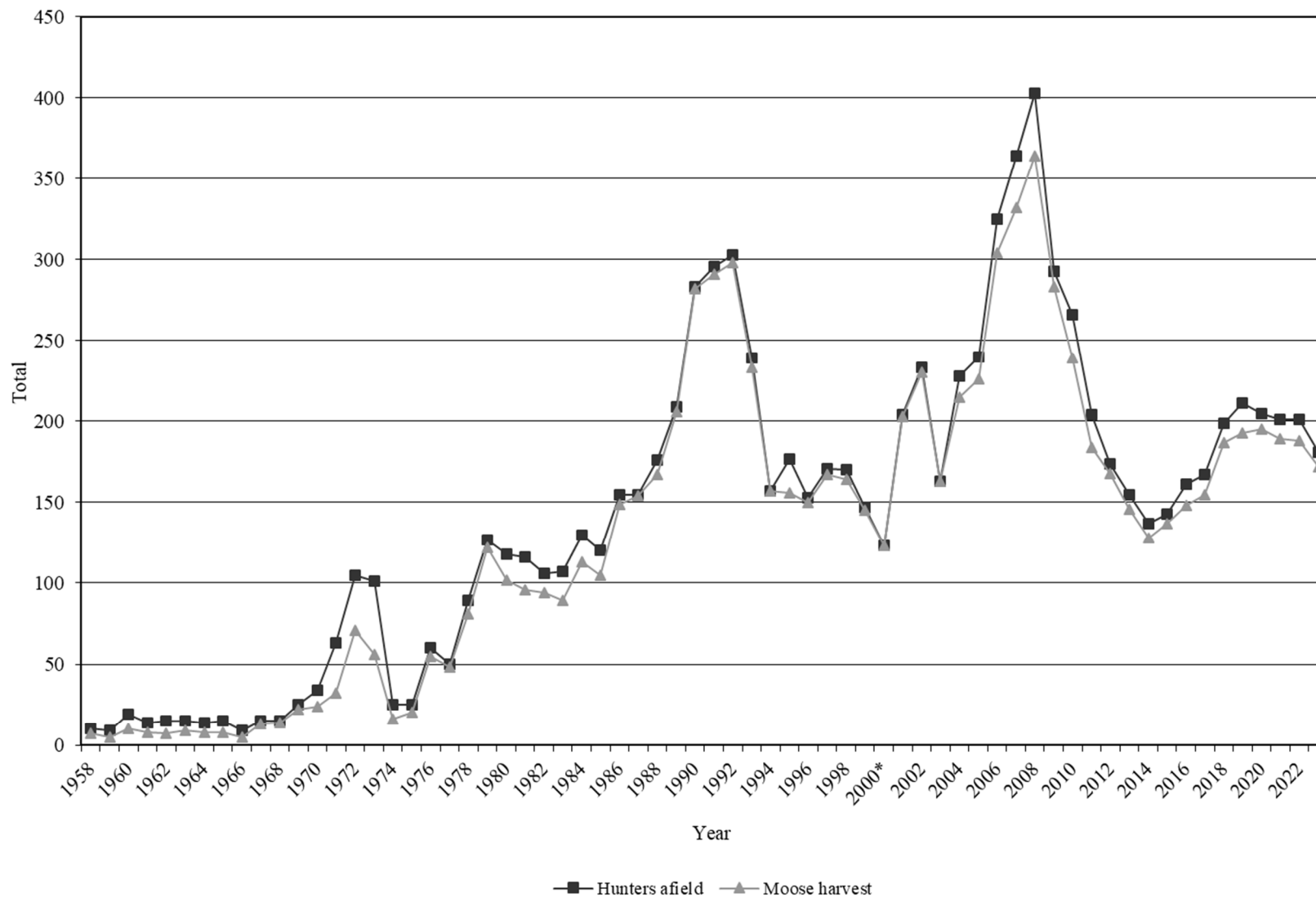
West Desert, Snake Valley

| Year | Spring trend |       |                |              | Preseason classification |                  |                  |
|------|--------------|-------|----------------|--------------|--------------------------|------------------|------------------|
|      | n            | Bucks | Does and fawns | Unclassified | n                        | Fawns / 100 does | Bucks / 100 does |
| 2014 | 213          | 78    | 135            | 0            | 226                      | 48               | 37               |
| 2015 | —            | —     | —              | —            | 231                      | 32               | 36               |
| 2016 | —            | —     | —              | —            | 174                      | 60               | 49               |
| 2017 | 288          | 93    | 195            | —            | 166                      | 37               | 61               |
| 2018 | —            | —     | —              | —            | 75                       | 21               | 50               |
| 2019 | —            | —     | —              | —            | 177                      | 37               | 55               |
| 2020 | 328          | 85    | 243            | 0            | 129                      | 19               | 36               |
| 2021 | —            | —     | —              | —            | 95                       | 18               | 36               |
| 2022 | —            | —     | —              | —            | 162                      | 21               | 33               |
| 2023 | —            | —     | —              | —            | 269                      | 68               | 35               |

# MOOSE



Statewide trends of moose harvest statistics, Utah 1958–2023.



Statewide moose harvest statistics, Utah 1958–2023.

| Year | Bull harvest | Antlerless harvest | Total harvest | Permits | Hunters afield | Mean days hunted | Success rate (%) |
|------|--------------|--------------------|---------------|---------|----------------|------------------|------------------|
| 1958 | 7            | —                  | 7             | 10      | 10             | —                | 70.0             |
| 1959 | 5            | —                  | 5             | 10      | 9              | —                | 55.6             |
| 1960 | 10           | —                  | 10            | 20      | 19             | —                | 52.6             |
| 1961 | 8            | —                  | 8             | 15      | 14             | —                | 57.1             |
| 1962 | 7            | —                  | 7             | 15      | 15             | —                | 46.7             |
| 1963 | 9            | —                  | 9             | 15      | 15             | —                | 60.0             |
| 1964 | 8            | —                  | 8             | 15      | 14             | —                | 57.1             |
| 1965 | 8            | —                  | 8             | 15      | 15             | —                | 53.3             |
| 1966 | 5            | —                  | 5             | 10      | 9              | —                | 55.6             |
| 1967 | 13           | —                  | 13            | 15      | 15             | —                | 86.7             |
| 1968 | 14           | —                  | 14            | 15      | 15             | —                | 93.3             |
| 1969 | 22           | —                  | 22            | 25      | 25             | —                | 88.0             |
| 1970 | 24           | —                  | 24            | 35      | 34             | —                | 70.6             |
| 1971 | 32           | —                  | 32            | 65      | 63             | —                | 50.8             |
| 1972 | 71           | —                  | 71            | 105     | 105            | —                | 67.6             |
| 1973 | 56           | —                  | 56            | 105     | 101            | —                | 55.4             |
| 1974 | 16           | —                  | 16            | 25      | 25             | —                | 64.0             |
| 1975 | 20           | —                  | 20            | 25      | 25             | —                | 80.0             |
| 1976 | 55           | —                  | 55            | 60      | 60             | —                | 91.7             |
| 1977 | 30           | 18                 | 48            | 50      | 50             | —                | 96.0             |
| 1978 | 65           | 16                 | 81            | 90      | 89             | —                | 91.0             |
| 1979 | 57           | 65                 | 122           | 128     | 127            | —                | 96.1             |
| 1980 | 81           | 21                 | 102           | 120     | 118            | —                | 86.4             |
| 1981 | 78           | 18                 | 96            | 127     | 116            | —                | 82.8             |
| 1982 | 94           | 0                  | 94            | 106     | 106            | —                | 88.7             |
| 1983 | 89           | 0                  | 89            | 109     | 107            | —                | 83.2             |
| 1984 | 113          | 0                  | 113           | 130     | 130            | —                | 86.9             |
| 1985 | 105          | 0                  | 105           | 120     | 120            | —                | 87.5             |
| 1986 | 134          | 15                 | 149           | 156     | 155            | —                | 96.1             |
| 1987 | 140          | 14                 | 154           | 156     | 155            | 3.8              | 99.4             |
| 1988 | 141          | 26                 | 167           | 179     | 176            | 3.6              | 94.9             |
| 1989 | 181          | 25                 | 206           | 211     | 209            | 3.6              | 98.6             |
| 1990 | 192          | 90                 | 282           | 291     | 283            | 3.3              | 99.6             |
| 1991 | 192          | 99                 | 291           | 313     | 296            | 3.3              | 98.3             |
| 1992 | 198          | 100                | 298           | 305     | 303            | 2.7              | 98.3             |
| 1993 | 174          | 59                 | 233           | 240     | 239            | —                | 97.5             |
| 1994 | 110          | 47                 | 157           | 164     | 157            | —                | 100.0            |
| 1995 | 140          | 16                 | 156           | 196     | 177            | 5.7              | 88.1             |

Statewide moose harvest statistics, Utah 1958–2023 (continued).

| Year  | Bull harvest | Antlerless harvest | Total harvest | Permits | Hunters afield | Mean days hunted | Success rate (%) |
|-------|--------------|--------------------|---------------|---------|----------------|------------------|------------------|
| 1996  | 139          | 11                 | 150           | 168     | 153            | 5.5              | 98.0             |
| 1997  | 142          | 25                 | 167           | 172     | 171            | 5.2              | 97.7             |
| 1998  | 137          | 27                 | 164           | 175     | 170            | 4.1              | 96.5             |
| 1999  | 110          | 35                 | 145           | —       | 147            | —                | 98.6             |
| 2000* | 97           | 26                 | 123           | 185     | 123            | —                | 100.0            |
| 2001  | 169          | 34                 | 203           | 204     | 204            | 4.9              | 99.5             |
| 2002  | 174          | 56                 | 230           | 233     | 233            | 4.4              | 98.7             |
| 2003  | 139          | 24                 | 163           | 173     | 163            | 5.1              | 100.0            |
| 2004  | 201          | 14                 | 215           | 245     | 228            | 4.4              | 94.3             |
| 2005  | 205          | 21                 | 226           | 266     | 240            | 4.9              | 94.2             |
| 2006  | 223          | 81                 | 304           | 336     | 325            | 4.9              | 93.5             |
| 2007  | 236          | 96                 | 332           | 366     | 364            | 4.9              | 91.2             |
| 2008  | 266          | 98                 | 364           | 428     | 403            | 7.0              | 90.3             |
| 2009  | 243          | 40                 | 283           | 295     | 293            | 5.2              | 96.6             |
| 2010  | 214          | 25                 | 239           | 270     | 266            | 6.4              | 89.8             |
| 2011  | 176          | 8                  | 184           | 204     | 204            | 5.7              | 90.2             |
| 2012  | 168          | 0                  | 168           | 175     | 174            | 4.9              | 96.6             |
| 2013  | 146          | 0                  | 146           | 155     | 157            | 5.5              | 94.2             |
| 2014  | 128          | 0                  | 128           | 138     | 137            | 5.1              | 93.4             |
| 2015  | 137          | 0                  | 137           | 143     | 143            | 4.7              | 95.8             |
| 2016  | 133          | 15                 | 148           | 162     | 161            | 5.8              | 91.9             |
| 2017  | 137          | 18                 | 155           | 171     | 167            | 5.7              | 92.8             |
| 2018  | 163          | 24                 | 187           | 199     | 199            | 5.0              | 94.0             |
| 2019  | 159          | 34                 | 193           | 217     | 211            | 6.7              | 91.5             |
| 2020  | 167          | 28                 | 195           | 208     | 205            | 5.7              | 95.1             |
| 2021  | 176          | 13                 | 189           | 202     | 201            | 6.1              | 94.0             |
| 2022  | 173          | 15                 | 188           | 203     | 201            | 6.9              | 93.5             |
| 2023  | 164          | 8                  | 172           | 182     | 181            | 5.6              | 95.0             |

\*No hunter or harvest data available for CWMU permits.

Total moose harvest by management unit, Utah 2023.

|       | Unit                                    | Bull harvest | Antlerless harvest | Total harvest | Permits | Hunters afield | Mean days hunted | Success rate (%) |
|-------|---|--------------|--------------------|---------------|---------|----------------|------------------|------------------|
| 1     | Box Elder                               | 3            | 0                  | 3             | 3       | 3              | 5.0              | 100.0            |
| 2     | Cache                                   | 18           | 0                  | 18            | 18      | 18             | 4.3              | 100.0            |
| 6     | Chalk Creek                             | 27           | 0                  | 27            | 28      | 28             | 4.9              | 96.4             |
| 5     | East Canyon                             | 13           | 1                  | 14            | 16      | 16             | 4.9              | 87.5             |
| 7     | Kamas                                   | 5            | 0                  | 5             | 5       | 5              | 4.7              | 100.0            |
| 4     | Morgan–South Rich                       | 20           | 2                  | 22            | 23      | 23             | 4.6              | 95.7             |
| 8A    | North Slope, Summit                     | 18           | 0                  | 18            | 19      | 19             | 8.2              | 94.7             |
| 8BC   | North Slope, Three Corners/West Daggett | 7            | 0                  | 7             | 8       | 8              | 10.5             | 87.5             |
| 3     | Ogden                                   | 13           | 0                  | 13            | 14      | 13             | 5.2              | 100.0            |
| 9BC   | South Slope, Diamond Mtn/Vernal         | 2            | 0                  | 2             | 2       | 2              | 12.5             | 100.0            |
| 9A    | South Slope, Yellowstone                | 4            | 0                  | 4             | 4       | 4              | 10.0             | 100.0            |
| 17/16 | Wasatch Mtns/Central Mtns               | 32           | 5                  | 37            | 40      | 40             | 5.0              | 92.5             |
|       | Statewide                               | 2            | 0                  | 2             | 2       | 2              | 12.5             | 100.0            |

Total bull moose harvest by management unit, Utah 2014–2023.

| Unit  | 2014 | 2015 | 2016 | 2017 | 2018 | 2019 | 2020 | 2021 | 2022 | 2023 |
|---|------|------|------|------|------|------|------|------|------|------|
| 1 Box Elder                                 | —    | —    | —    | 1    | 1    | 2    | 1    | 3    | 3    | 3    |
| 2 Cache                                     | 5    | 8    | 10   | 10   | 13   | 14   | 16   | 17   | 18   | 18   |
| 6 Chalk Creek                               | 24   | 29   | 23   | 26   | 28   | 27   | 29   | 25   | 24   | 27   |
| 5 East Canyon                               | 14   | 11   | 9    | 10   | 11   | 10   | 11   | 12   | 8    | 13   |
| 7 Kamas                                     | 2    | 0    | 1    | 1    | 2    | 2    | 3    | 3    | 2    | 5    |
| 4 Morgan–South Rich                         | 27   | 29   | 28   | 29   | 29   | 24   | 24   | 25   | 23   | 20   |
| 8A North Slope, Summit                      | 7    | 8    | 8    | 11   | 15   | 16   | 11   | 16   | 19   | 18   |
| 8BC North Slope, Three Corners/West Daggett | 5    | 4    | 4    | 4    | 4    | 5    | 6    | 7    | 8    | 7    |
| 3 Ogden                                     | 7    | 10   | 11   | 8    | 13   | 11   | 14   | 21   | 19   | 13   |
| 9BC South Slope, Diamond Mtn/Vernal         | 1    | 0    | 1    | 1    | 1    | 2    | 2    | 2    | 2    | 2    |
| 9A South Slope, Yellowstone                 | 3    | 4    | 3    | 3    | 3    | 3    | 3    | 3    | 3    | 4    |
| 17BC Wasatch Mtns, Avintaquin/Currant Creek | 11   | 12   | 13   | 12   | 14   | 15   | 17   | *    | *    | *    |
| 17A Wasatch Mtns, West                      | 22   | 20   | 21   | 20   | 26   | 26   | 28   | 41   | 42   | 32   |

\*Included with Wasatch Mtns, West



Total antlerless moose harvest by management unit, Utah 2014–2023.

|      | Unit                                    | 2014 | 2015 | 2016 | 2017 | 2018 | 2019 | 2020 | 2021 | 2022 | 2023 |
|------|---|------|------|------|------|------|------|------|------|------|------|
| 1    | Box Elder                               | —    | —    | —    | 0    | 0    | 0    | 0    | 0    | 0    | 0    |
| 2    | Cache                                   | 0    | 0    | 0    | 0    | 0    | 0    | 0    | 0    | 0    | 0    |
| 6    | Chalk Creek                             | 0    | 0    | 0    | 0    | 0    | 0    | 0    | 0    | 0    | 0    |
| 5    | East Canyon                             | 0    | 0    | 7    | 6    | 7    | 9    | 9    | 5    | 3    | 1    |
| 7    | Kamas                                   | 0    | 0    | 0    | 0    | 0    | 0    | 0    | 0    | 0    | 0    |
| 4    | Morgan–South Rich                       | 0    | 0    | 0    | 0    | 0    | 0    | 4    | 5    | 4    | 2    |
| 8A   | North Slope, Summit                     | 0    | 0    | 0    | 0    | 5    | 10   | 11   | 0    | 0    | 0    |
| 8BC  | North Slope, Three Corners/West Daggett | 0    | 0    | 0    | 0    | 0    | 0    | 0    | 0    | 0    | 0    |
| 3    | Ogden                                   | 0    | 0    | 8    | 12   | 12   | 15   | 4    | 3    | 0    | 0    |
| 9BC  | South Slope, Diamond Mtn/Vernal         | 0    | 0    | 0    | 0    | 0    | 0    | 0    | 0    | 0    | 0    |
| 9A   | South Slope, Yellowstone                | 0    | 0    | 0    | 0    | 0    | 0    | 0    | 0    | 0    | 0    |
| 17BC | Wasatch Mtns, Avintaquin/Currant Creek  | 0    | 0    | 0    | 0    | 0    | 0    | 0    | 0    | *    | *    |
| 17A  | Wasatch Mtns, West                      | 0    | 0    | 0    | 0    | 0    | 0    | 0    | 0    | 8    | 5    |

\*Included with Wasatch Mtns, West

Once-in-a-lifetime bull moose harvest, Utah 2023.

| Unit  | Hunt number | Hunt name                               | Bull harvest | Permits | Hunters afield | Mean days hunted | Success rate (%) |
|-------|-------------|---|--------------|---------|----------------|------------------|------------------|
| 2     | MB6000      | Cache                                   | 14           | 14      | 14             | 8.0              | 100.0            |
| 6     | MB6001      | Chalk Creek                             | 2            | 2       | 2              | 7.0              | 100.0            |
| 5     | MB6002      | East Canyon                             | 4            | 4       | 4              | 7.0              | 100.0            |
| 5     | MB6003      | East Canyon, Morgan–Summit              | 3            | 3       | 3              | 7.3              | 100.0            |
| 7     | MB6004      | Kamas                                   | 5            | 5       | 5              | 4.7              | 100.0            |
| 4     | MB6005      | Morgan–South Rich                       | 5            | 5       | 5              | 6.8              | 100.0            |
| 8     | MB6006      | North Slope, Summit                     | 18           | 19      | 19             | 8.2              | 94.7             |
| 8     | MB6007      | North Slope, Three Corners/West Daggett | 7            | 8       | 8              | 10.5             | 87.5             |
| 3     | MB6008      | Ogden                                   | 10           | 10      | 10             | 9.8              | 100.0            |
| 9     | MB6009      | South Slope, Diamond Mtn/Vernal         | 2            | 2       | 2              | 12.5             | 100.0            |
| 9     | MB6010      | South Slope, Yellowstone                | 4            | 4       | 4              | 10.0             | 100.0            |
| 17/16 | MB6011      | Wasatch Mtns/Central Mtns               | 29           | 32      | 32             | 9.4              | 90.6             |
|       |             | Statewide Sportsman/Conservation        | 2            | 2       | 2              | 12.5             | 100.0            |

Antlerless moose harvest, Utah 2023.

| Unit | Hunt number | Hunt name                          | Harvest |      |       | Permits | Hunters afield | Mean days hunted | Success rate (%) |
|------|-------------|------------------------------------|---------|------|-------|---------|----------------|------------------|------------------|
|      |             |                                    | Cow     | Calf | Total |         |                |                  |                  |
| 5    | MA1000      | East Canyon, Davis–North Salt Lake | 1       | 0    | 1     | 2       | 2              | 8.5              | 50.0             |
| 4    | MA1005      | Morgan–South Rich                  | 2       | 0    | 2     | 2       | 2              | 9.0              | 100.0            |
| 17   | MA1006      | Wasatch Mtns, West                 | 4       | 1    | 5     | 5       | 5              | 2.2              | 100.0            |

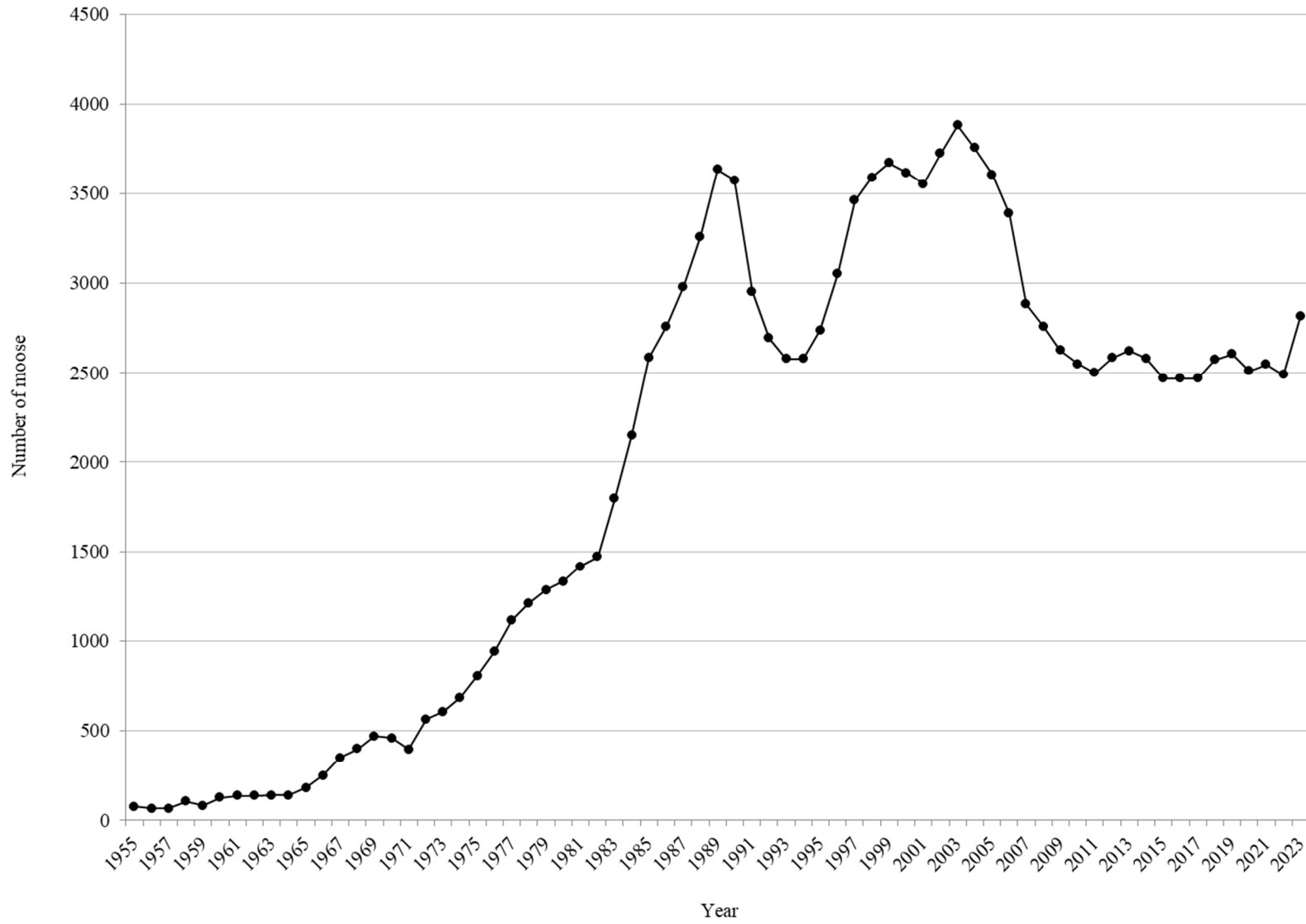
CWMU bull moose harvest, Utah 2023.

| Unit | Hunt number | CWMU                      | Bull harvest | Permits | Hunters afield | Mean days hunted | Success rate (%) |
|------|-------------|---------------------------|--------------|---------|----------------|------------------|------------------|
| 3    | MB6200      | Bear Springs              | 1            | 1       | 1              | 4.0              | 100.0            |
| 4    | MB6202      | Causey Spring             | 3            | 3       | 3              | 3.0              | 100.0            |
| 4    | MB6206      | Deseret                   | 3            | 3       | 3              | 2.0              | 100.0            |
| 4    | MB6207      | Durst Mountain            | 1            | 1       | 1              | 2.0              | 100.0            |
| 6    | MB6208      | East Fork Chalk Creek     | 5            | 5       | 5              | 5.0              | 100.0            |
| 6    | MB6209      | Ensign Ranches            | 1            | 1       | 1              | 8.0              | 100.0            |
| 4    | MB6210      | Folley Ridge              | 1            | 2       | 2              | 5.5              | 50.0             |
| 6    | MB6211      | Grass Valley/Clark Canyon | 9            | 9       | 9              | 3.3              | 100.0            |
| 5    | MB6251      | Hardscrabble              | 2            | 2       | 2              | 2.0              | 100.0            |
| 1    | MB6257      | Ingham Peak               | 1            | 1       | 1              | 6.0              | 100.0            |
| 5    | MB6258      | Jacob's Creek             | 2            | 2       | 2              | 1.5              | 100.0            |
| 1    | MB6262      | Junction Valley           | 2            | 2       | 2              | 4.0              | 100.0            |
| 3    | MB6216      | Powder Mountain           | 1            | 1       | 1              | 2.0              | 100.0            |
| 5    | MB6259      | Royal Ivory Outfitters    | 2            | 3       | 3              | 3.3              | 66.7             |
| 3    | MB6217      | Sharp Mountain            | 1            | 1       | 1              | 5.0              | 100.0            |
| 2    | MB6254      | SJ Ranch                  | 1            | 1       | 1              | 1.0              | 100.0            |
| 4    | MB6219      | Skull Crack               | 6            | 6       | 6              | 3.7              | 100.0            |
| 3    | MB6220      | South Canyon              | —            | 1       | 0              | —                | —                |
| 2    | MB6222      | Strawberry Ridge          | 3            | 3       | 3              | 4.0              | 100.0            |
| 17   | MB6223      | Three C                   | 2            | 2       | 2              | 3.5              | 100.0            |
| 6    | MB6224      | Two Bear                  | 2            | 2       | 2              | 2.0              | 100.0            |
| 17   | MB6225      | Wallsburg                 | 1            | 1       | 1              | 5.0              | 100.0            |
| 6    | MB6226      | Weber Florence Creek      | 8            | 9       | 9              | 3.9              | 85.7             |
| 4    | MB6256      | Woodruff Creek South      | 1            | 1       | 1              | —                | 100.0            |

Average age of harvested bull moose, by management unit, 2014–2023.

| Unit  | Current objective | Average age |      |      |      |      |      |      |      |      |      | 3-year average |
|---|-------------------|-------------|------|------|------|------|------|------|------|------|------|----------------|
|   |                   | 2014        | 2015 | 2016 | 2017 | 2018 | 2019 | 2020 | 2021 | 2022 | 2023 |                |
| 1 Box Elder                                 | 3.75–4.25         | —           | —    | —    | —    | —    | 6.0  | —    | 10.0 | 3.5  | 4.7  | 6.1            |
| 2 Cache                                     | 3.75–4.25         | 3.4         | 4.6  | 5.1  | 4.4  | 4.7  | 5.1  | 4.2  | 5.1  | 4.5  | 5.7  | 5.1            |
| 6 Chalk Creek                               | 3.75–4.25         | 4.0         | 4.9  | 3.7  | 3.9  | 3.7  | 4.2  | 3.2  | 3.5  | 4.2  | 4.8  | 4.2            |
| 5 East Canyon                               | 3.75–4.25         | 3.4         | 4.6  | 3.8  | 3.9  | 3.0  | 3.6  | 3.6  | 3.6  | 4.2  | 3.5  | 3.8            |
| 7 Kamas                                     | 3.75–4.25         | —           | —    | 3.0  | 5.0  | 5.5  | 5.5  | 3.5  | 6.0  | 3.5  | 4.5  | 4.7            |
| 4 Morgan–South Rich                         | 3.75–4.25         | 4.5         | 5.1  | 4.6  | 4.4  | 4.7  | 4.8  | 4.8  | 3.8  | 5.5  | 4.6  | 4.6            |
| 8A North Slope, Summit                      | 3.75–4.25         | 5.0         | 5.1  | 5.9  | 4.7  | 4.7  | 5.2  | 6.4  | 6.3  | 5.7  | 6.2  | 6.1            |
| 8BC North Slope, Three Corners/West Daggett | 3.75–4.25         | 4.0         | 5.0  | 4.5  | 4.0  | 6.0  | 5.2  | 5.2  | 4.4  | 4.2  | 4.9  | 4.5            |
| 3 Ogden                                     | 3.75–4.25         | 3.0         | 4.0  | 6.8  | 5.5  | 4.7  | 5.6  | 5.2  | 4.2  | 5.0  | 4.2  | 4.5            |
| 9 South Slope, Diamond Mtn/Vernal           | 3.75–4.25         | —           | —    | 3.0  | 6.0  | 4.0  | 4.0  | 6.0  | 5.0  | 2.0  | 4.0  | 3.7            |
| 9 South Slope, Yellowstone                  | 3.75–4.25         | 6.5         | 4.0  | 5.7  | 4.0  | 3.3  | 4.0  | 5.3  | 3.0  | 3.5  | 4.7  | 3.7            |
| 17 Wasatch Mtns                             | 3.75–4.25         | 4.6         | 4.3  | 3.7  | 4.4  | 4.2  | 3.7  | 3.9  | 3.5  | 3.4  | 3.4  | 3.4            |
| Statewide average                           | 3.75–4.25         | 4.3         | 4.7  | 4.4  | 4.4  | 4.3  | 4.5  | 4.5  | 4.9  | 4.1  | 4.6  | 4.6            |

Historical statewide moose population trends, Utah 1955–2023.



Moose trend count data by management unit, Utah 2014–2023.

Cache

| Year    | n   | Calves / 100 cows | Calves / 100 adults | Bulls / 100 cows |
|---------|-----|-------------------|---------------------|------------------|
| 2014–15 | —   | —                 | —                   | —                |
| 2015–16 | —   | —                 | —                   | —                |
| 2016–17 | —   | —                 | —                   | —                |
| 2017–18 | —   | —                 | —                   | —                |
| 2018–19 | 203 | 52                | 32                  | 64               |
| 2019–20 | —   | —                 | —                   | —                |
| 2020–21 | —   | —                 | —                   | —                |
| 2021–22 | —   | —                 | —                   | —                |
| 2022–23 | 246 | 26                | 17                  | 57               |
| 2023–24 | —   | —                 | —                   | —                |

Chalk Creek

| Year    | n   | Calves / 100 cows | Calves / 100 adults | Bulls / 100 cows |
|---------|-----|-------------------|---------------------|------------------|
| 2014–15 | —   | —                 | —                   | —                |
| 2015–16 | —   | —                 | —                   | —                |
| 2016–17 | —   | —                 | —                   | —                |
| 2017–18 | —   | —                 | —                   | —                |
| 2018–19 | 264 | 38                | 22                  | 75               |
| 2019–20 | —   | —                 | —                   | —                |
| 2020–21 | —   | —                 | —                   | —                |
| 2021–22 | 298 | 52                | 25                  | 110              |
| 2022–23 | —   | —                 | —                   | —                |
| 2023–24 | 479 | 38                | 24                  | 62               |

East Canyon

| Year    | n   | Calves / 100 cows | Calves / 100 adults | Bulls / 100 cows |
|---------|-----|-------------------|---------------------|------------------|
| 2014–15 | —   | —                 | —                   | —                |
| 2015–16 | 221 | 33                | 22                  | 51               |
| 2016–17 | —   | —                 | —                   | —                |
| 2017–18 | —   | —                 | —                   | —                |
| 2018–19 | —   | —                 | —                   | —                |
| 2019–20 | —   | —                 | —                   | —                |
| 2020–21 | 178 | 29                | 14                  | 105              |
| 2021–22 | —   | —                 | —                   | —                |
| 2022–23 | —   | —                 | —                   | —                |
| 2023–24 | 151 | 38                | 20                  | 91               |

Moose trend count data by management unit, Utah 2014–2023 (continued).

Kamas

| Year    | n  | Calves / 100 cows | Calves / 100 adults | Bulls / 100 cows |
|---------|----|-------------------|---------------------|------------------|
| 2014–15 | —  | —                 | —                   | —                |
| 2015–16 | —  | —                 | —                   | —                |
| 2016–17 | —  | —                 | —                   | —                |
| 2017–18 | —  | —                 | —                   | —                |
| 2018–19 | 62 | 44                | 24                  | 85               |
| 2019–20 | —  | —                 | —                   | —                |
| 2020–21 | —  | —                 | —                   | —                |
| 2021–22 | 35 | 75                | 35                  | 117              |
| 2022–23 | —  | —                 | —                   | —                |
| 2023–24 | —  | —                 | —                   | —                |

Morgan–South Rich

| Year    | n   | Calves / 100 cows | Calves / 100 adults | Bulls / 100 cows |
|---------|-----|-------------------|---------------------|------------------|
| 2014–15 | —   | —                 | —                   | —                |
| 2015–16 | 285 | 31                | 18                  | 73               |
| 2016–17 | —   | —                 | —                   | —                |
| 2017–18 | —   | —                 | —                   | —                |
| 2018–19 | —   | —                 | —                   | —                |
| 2019–20 | 353 | 53                | 21                  | 145              |
| 2020–21 | —   | —                 | —                   | —                |
| 2021–22 | 437 | 36                | 19                  | 89               |
| 2022–23 | —   | —                 | —                   | —                |
| 2023–24 | 556 | 47                | 23                  | 103              |

North Slope, Summit

| Year    | n   | Calves / 100 cows | Calves / 100 adults | Bulls / 100 cows |
|---------|-----|-------------------|---------------------|------------------|
| 2014–15 | —   | —                 | —                   | —                |
| 2015–16 | —   | —                 | —                   | —                |
| 2016–17 | 18  | —                 | —                   | —                |
| 2017–18 | —   | —                 | —                   | —                |
| 2018–19 | 110 | 47                | 24                  | 92               |
| 2019–20 | —   | —                 | —                   | —                |
| 2020–21 | —   | —                 | —                   | —                |
| 2021–22 | 164 | 45                | 27                  | 65               |
| 2022–23 | —   | —                 | —                   | —                |
| 2023–24 | —   | —                 | —                   | —                |

Moose trend count data by management unit, Utah 2014–2023 (continued).

North Slope, Three Corners/West Daggett

| Year    | n  | Calves / 100 cows | Calves / 100 adults | Bulls / 100 cows |
|---------|----|-------------------|---------------------|------------------|
| 2014–15 | —  | —                 | —                   | —                |
| 2015–16 | —  | —                 | —                   | —                |
| 2016–17 | —  | —                 | —                   | —                |
| 2017–18 | —  | —                 | —                   | —                |
| 2018–19 | 57 | 42                | 16                  | 158              |
| 2019–20 | —  | —                 | —                   | —                |
| 2020–21 | —  | —                 | —                   | —                |
| 2021–22 | 19 | —                 | —                   | —                |
| 2022–23 | —  | —                 | —                   | —                |
| 2023–24 | —  | —                 | —                   | —                |

Ogden

| Year    | n   | Calves / 100 cows | Calves / 100 adults | Bulls / 100 cows |
|---------|-----|-------------------|---------------------|------------------|
| 2014–15 | —   | —                 | —                   | —                |
| 2015–16 | —   | —                 | —                   | —                |
| 2016–17 | —   | —                 | —                   | —                |
| 2017–18 | —   | —                 | —                   | —                |
| 2018–19 | 343 | 33                | 19                  | 76               |
| 2019–20 | —   | —                 | —                   | —                |
| 2020–21 | —   | —                 | —                   | —                |
| 2021–22 | —   | —                 | —                   | —                |
| 2022–23 | 314 | 25                | 15                  | 72               |
| 2023–24 | —   | —                 | —                   | —                |

South Slope, Diamond Mtn/Vernal

| Year    | n | Calves / 100 cows | Calves / 100 adults | Bulls / 100 cows |
|---------|---|-------------------|---------------------|------------------|
| 2014–15 | — | —                 | —                   | —                |
| 2015–16 | — | —                 | —                   | —                |
| 2016–17 | — | —                 | —                   | —                |
| 2017–18 | — | —                 | —                   | —                |
| 2018–19 | 5 | —                 | —                   | —                |
| 2019–20 | — | —                 | —                   | —                |
| 2020–21 | — | —                 | —                   | —                |
| 2021–22 | — | —                 | —                   | —                |
| 2022–23 | — | —                 | —                   | —                |
| 2023–24 | — | —                 | —                   | —                |



Moose trend count data by management unit, Utah 2014–2023 (continued).

South Slope, Yellowstone

| Year    | n  | Calves / 100 cows | Calves / 100 adults | Bulls / 100 cows |
|---------|----|-------------------|---------------------|------------------|
| 2014–15 | —  | —                 | —                   | —                |
| 2015–16 | —  | —                 | —                   | —                |
| 2016–17 | —  | —                 | —                   | —                |
| 2017–18 | —  | —                 | —                   | —                |
| 2018–19 | 67 | 34                | 22                  | 57               |
| 2019–20 | —  | —                 | —                   | —                |
| 2020–21 | —  | —                 | —                   | —                |
| 2021–22 | —  | —                 | —                   | —                |
| 2022–23 | —  | —                 | —                   | —                |
| 2023–24 | —  | —                 | —                   | —                |

Wasatch Mtns, Avintaquin/Currant Creek

| Year    | n  | Calves / 100 cows | Calves / 100 adults | Bulls / 100 cows |
|---------|----|-------------------|---------------------|------------------|
| 2014–15 | —  | —                 | —                   | —                |
| 2015–16 | —  | —                 | —                   | —                |
| 2016–17 | —  | —                 | —                   | —                |
| 2017–18 | —  | —                 | —                   | —                |
| 2018–19 | —  | —                 | —                   | —                |
| 2019–20 | —  | —                 | —                   | —                |
| 2020–21 | —  | —                 | —                   | —                |
| 2021–22 | 51 | 24                | 11                  | 119              |
| 2022–23 | —  | —                 | —                   | —                |
| 2023–24 | —  | —                 | —                   | —                |

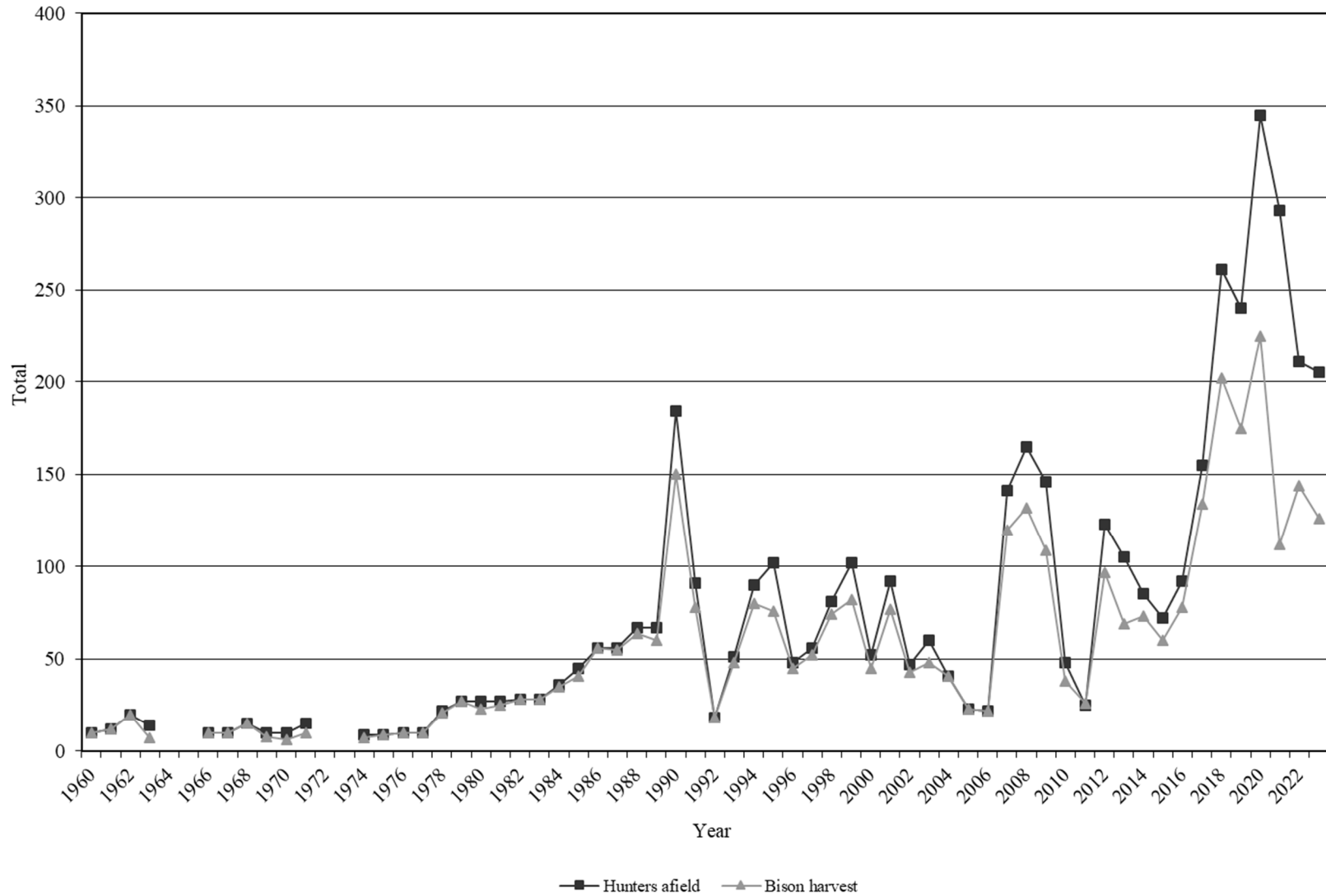
Wasatch Mtns, West

| Year    | n   | Calves / 100 cows | Calves / 100 adults | Bulls / 100 cows |
|---------|-----|-------------------|---------------------|------------------|
| 2014–15 | —   | —                 | —                   | —                |
| 2015–16 | —   | —                 | —                   | —                |
| 2016–17 | —   | —                 | —                   | —                |
| 2017–18 | —   | —                 | —                   | —                |
| 2018–19 | —   | —                 | —                   | —                |
| 2019–20 | —   | —                 | —                   | —                |
| 2020–21 | —   | —                 | —                   | —                |
| 2021–22 | 207 | 35                | 26                  | 38               |
| 2022–23 | —   | —                 | —                   | —                |
| 2023–24 | —   | —                 | —                   | —                |

# BISON



Statewide trends of bison harvest statistics, Utah 1960–2023.



\*Data not available for 1964, 1965, 1972, and 1973. Does not include harvest or hunt statistics from Antelope Island hunts. Book Cliffs harvest included beginning in 2012.

Statewide bison harvest statistics\*, Henry Mtns, Utah 1950–2023.

| Year | Harvest |     |      |       | Permits            |     |       | Hunters<br>afield | Success<br>rate (%) |
|------|---------|-----|------|-------|--------------------|-----|-------|-------------------|---------------------|
|      | Bull    | Cow | Calf | Total | Hunter's<br>choice | Cow | Total |                   |                     |
| 1950 | 6       | 4   | 0    | 10    | 10                 | —   | 10    | 10                | 100.0               |
| 1951 | —       | —   | —    | —     | —                  | —   | —     | —                 | —                   |
| 1952 | —       | —   | —    | —     | —                  | —   | —     | —                 | —                   |
| 1953 | —       | —   | —    | —     | —                  | —   | —     | —                 | —                   |
| 1954 | —       | —   | —    | —     | —                  | —   | —     | —                 | —                   |
| 1955 | —       | —   | —    | —     | —                  | —   | —     | —                 | —                   |
| 1956 | —       | —   | —    | —     | —                  | —   | —     | —                 | —                   |
| 1957 | —       | —   | —    | —     | —                  | —   | —     | —                 | —                   |
| 1958 | —       | —   | —    | —     | —                  | —   | —     | —                 | —                   |
| 1959 | —       | —   | —    | —     | —                  | —   | —     | —                 | —                   |
| 1960 | 7       | 3   | 0    | 10    | 10                 | —   | 10    | 10                | 100.0               |
| 1961 | 8       | 4   | 0    | 12    | 12                 | —   | 12    | 12                | 100.0               |
| 1962 | 9       | 11  | 0    | 20    | 20                 | —   | 20    | 20                | 100.0               |
| 1963 | 1       | 6   | 0    | 7     | 14                 | —   | 14    | 14                | 50.0                |
| 1964 | —       | —   | —    | —     | —                  | —   | —     | —                 | —                   |
| 1965 | —       | —   | —    | —     | —                  | —   | —     | —                 | —                   |
| 1966 | 7       | 3   | 0    | 10    | 10                 | —   | 10    | 10                | 100.0               |
| 1967 | 4       | 6   | 0    | 10    | 10                 | —   | 10    | 10                | 100.0               |
| 1968 | 15      | 0   | 0    | 15    | 15                 | —   | 15    | 15                | 100.0               |
| 1969 | 8       | 0   | 0    | 8     | 10                 | —   | 10    | 10                | 80.0                |
| 1970 | 6       | 0   | 0    | 6     | 10                 | —   | 10    | 10                | 60.0                |
| 1971 | 8       | 2   | 0    | 10    | 15                 | —   | 15    | 15                | 66.7                |
| 1972 | —       | —   | —    | —     | —                  | —   | —     | —                 | —                   |
| 1973 | —       | —   | —    | —     | —                  | —   | —     | —                 | —                   |
| 1974 | 4       | 3   | 0    | 7     | 10                 | —   | 10    | 9                 | 77.8                |
| 1975 | 7       | 2   | 0    | 9     | 10                 | —   | 10    | 9                 | 100.0               |
| 1976 | 8       | 2   | 0    | 10    | 10                 | —   | 10    | 10                | 100.0               |
| 1977 | 9       | 1   | 0    | 10    | 10                 | —   | 10    | 10                | 100.0               |
| 1978 | 11      | 9   | 1    | 21    | 22                 | —   | 22    | 22                | 95.5                |
| 1979 | 14      | 12  | 1    | 27    | 27                 | —   | 27    | 27                | 100.0               |
| 1980 | 16      | 6   | 1    | 23    | 27                 | —   | 27    | 27                | 85.2                |
| 1981 | 20      | 5   | 0    | 25    | 27                 | —   | 27    | 27                | 92.6                |
| 1982 | 16      | 10  | 2    | 28    | 28                 | —   | 28    | 28                | 100.0               |
| 1983 | 20      | 8   | 0    | 28    | 28                 | —   | 28    | 28                | 100.0               |
| 1984 | 28      | 7   | 0    | 35    | 36                 | —   | 36    | 36                | 97.2                |
| 1985 | 29      | 12  | 0    | 41    | 45                 | —   | 45    | 45                | 91.1                |
| 1986 | 39      | 17  | 0    | 56    | 56                 | —   | 56    | 56                | 100.0               |
| 1987 | 40      | 14  | 1    | 55    | 56                 | —   | 56    | 56                | 98.2                |
| 1988 | 32      | 32  | 0    | 64    | 45                 | 22  | 67    | 67                | 95.5                |
| 1989 | 31      | 28  | 1    | 60    | 45                 | 22  | 67    | 67                | 89.6                |

\*Does not include harvest or hunt statistics from Antelope Island hunts.

Statewide bison harvest statistics\*, Utah 1950–2023 (continued).

| Year | Harvest |     |      |       | Permits            |     |       | Hunters<br>afield | Success<br>rate (%) |
|------|---------|-----|------|-------|--------------------|-----|-------|-------------------|---------------------|
|      | Bull    | Cow | Calf | Total | Hunter's<br>choice | Cow | Total |                   |                     |
| 1990 | 47      | 103 | 0    | 150   | 55                 | 129 | 184   | 184               | 81.5                |
| 1991 | 44      | 32  | 2    | 78    | 70                 | 22  | 92    | 91                | 85.7                |
| 1992 | 17      | 1   | 0    | 18    | 18                 | —   | 18    | 18                | 100.0               |
| 1993 | 41      | 7   | 0    | 48    | 51                 | —   | 51    | 51                | 94.1                |
| 1994 | 20      | 58  | 2    | 80    | 24                 | 66  | 90    | 90                | 88.9                |
| 1995 | 32      | 44  | 0    | 76    | 36                 | 66  | 102   | 102               | 74.5                |
| 1996 | 38      | 7   | 0    | 45    | 48                 | —   | 48    | 48                | 93.8                |
| 1997 | 24      | 28  | 0    | 52    | 29                 | 27  | 56    | 56                | 92.9                |
| 1998 | 39      | 35  | 0    | 74    | 47                 | 34  | 81    | 81                | 91.4                |
| 1999 | 30      | 52  | 0    | 82    | 37                 | 66  | 103   | 102               | 80.4                |
| 2000 | 21      | 24  | 0    | 45    | 28                 | 25  | 53    | 52                | 86.5                |
| 2001 | 39      | 38  | 0    | 77    | 62                 | 30  | 92    | 92                | 83.7                |
| 2002 | 26      | 17  | 0    | 43    | 32                 | 15  | 47    | 47                | 91.5                |
| 2003 | 34      | 14  | 0    | 48    | 41                 | 19  | 60    | 60                | 80.0                |
| 2004 | 17      | 24  | 0    | 41    | 22                 | 19  | 41    | 41                | 100.0               |
| 2005 | 12      | 11  | 0    | 23    | 15                 | 10  | 25    | 23                | 100.0               |
| 2006 | 12      | 10  | 0    | 22    | 12                 | 10  | 22    | 22                | 100.0               |
| 2007 | 61      | 59  | 0    | 121   | 68                 | 75  | 143   | 141               | 85.8                |
| 2008 | 59      | 73  | 0    | 133** | 68                 | 102 | 170   | 165               | 80.6                |
| 2009 | 38      | 71  | 0    | 109   | 56                 | 92  | 148   | 146               | 74.7                |
| 2010 | 31      | 7   | 0    | 38    | 40                 | 11  | 51    | 48                | 79.2                |
| 2011 | 16      | 5   | 0    | 21    | 19                 | 6   | 25    | 25                | 84.0                |
| 2012 | 49      | 48  | 0    | 97    | 66                 | 57  | 123   | 123               | 78.9                |
| 2013 | 34      | 35  | 0    | 69    | 58                 | 48  | 106   | 105               | 65.7                |
| 2014 | 41      | 32  | 0    | 73    | 52                 | 35  | 87    | 85                | 85.9                |
| 2015 | 40      | 20  | 0    | 60    | 53                 | 23  | 76    | 72                | 83.3                |
| 2016 | 53      | 25  | 0    | 78    | 71                 | 23  | 94    | 92                | 84.8                |
| 2017 | 89      | 45  | 0    | 134   | 104                | 53  | 157   | 155               | 86.5                |
| 2018 | 96      | 106 | 0    | 202   | 143                | 123 | 266   | 261               | 77.4                |
| 2019 | 80      | 93  | 0    | 173   | 128                | 112 | 240   | 240               | 72.1                |
| 2020 | 134     | 91  | 0    | 225   | 318                | 46  | 364   | 345               | 65.2                |
| 2021 | 69      | 43  | 0    | 112   | 259                | 51  | 310   | 293               | 38.2                |
| 2022 | 91      | 46  | 0    | 137   | 141                | 75  | 216   | 204               | 67.2                |
| 2023 | 74      | 52  | 0    | 126   | 142                | 73  | 215   | 205               | 61.5                |

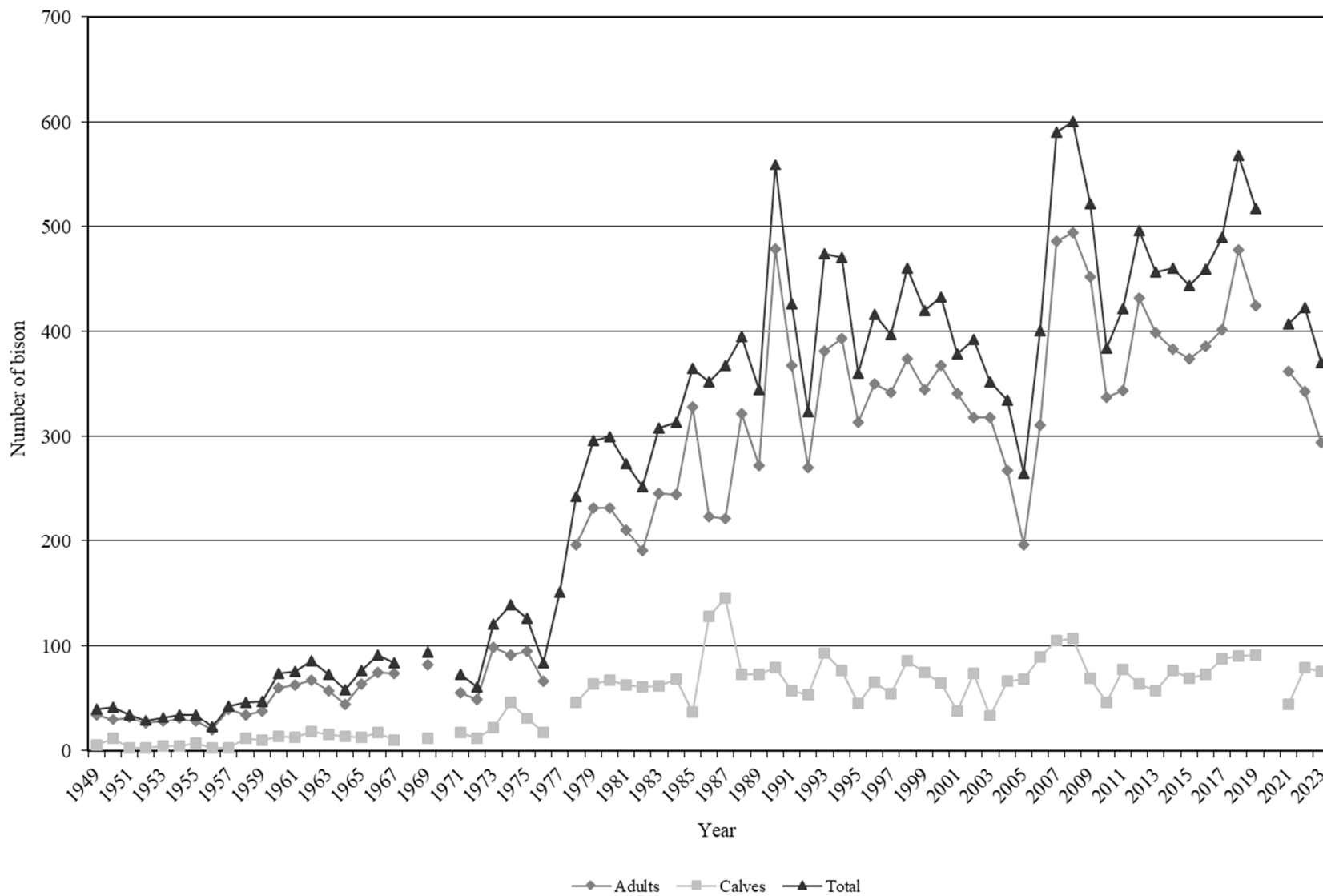
\*Does not include harvest or hunt statistics from Antelope Island hunts. Book Cliffs harvest included beginning in 2012 and Nine Mile harvest included beginning in 2020.

\*\*Includes one harvest of unknown sex.

Once-in-a-lifetime bison harvest by hunt, Utah 2023.

| Hunt number | Hunt name                                      | Hunt type       | Bull harvest | Cow harvest | Total harvest | Permits | Hunters afield | Mean days hunted | Success rate (%) |
|-------------|--|-----------------|--------------|-------------|---------------|---------|----------------|------------------|------------------|
| BI6534      | Book Cliffs, Bitter Creek                      | Hunter's Choice | 3            | 2           | 5             | 5       | 5              | 4.3              | 100.0            |
| BI6535      | Book Cliffs, Bitter Creek                      | Hunter's Choice | 2            | 0           | 2             | 5       | 5              | 6.4              | 40.0             |
| BI6536      | Book Cliffs, Bitter Creek                      | Cow Only        | 0            | 2           | 2             | 5       | 5              | 6.4              | 40.0             |
| BI6532      | Book Cliffs, Bitter Creek (archery)            | Hunter's Choice | 2            | 0           | 2             | 5       | 5              | 11.4             | 40.0             |
| BI6529      | Book Cliffs, Little Creek/South                | Hunter's Choice | 1            | 9           | 10            | 15      | 11             | 4.1              | 88.9             |
| BI6530      | Book Cliffs, Little Creek/South                | Hunter's Choice | 15           | 0           | 15            | 17      | 17             | 3.5              | 86.7             |
| BI6531      | Book Cliffs, Little Creek/South                | Hunter's Choice | 6            | 0           | 6             | 10      | 10             | 6.4              | 60.0             |
| BI6537      | Book Cliffs, Little Creek/South                | Hunter's Choice | 4            | 1           | 5             | 5       | 5              | 6.4              | 100.0            |
| BI6528      | Book Cliffs, Little Creek/South (archery)      | Cow Only        | 8            | 2           | 10            | 10      | 10             | 4.2              | 100.0            |
| BI6533      | Book Cliffs, Little Creek/South (muzzleloader) | Cow Only        | 0            | 0           | 0             | 14      | 14             | 9.1              | 0.0              |
| BI6503      | Henry Mtns                                     | Hunter's Choice | 10           | 2           | 12            | 13      | 13             | 4.2              | 92.3             |
| BI6504      | Henry Mtns                                     | Hunter's Choice | 7            | 2           | 9             | 11      | 11             | 4.5              | 81.8             |
| BI6505      | Henry Mtns                                     | Cow Only        | 0            | 13          | 13            | 22      | 22             | 5.3              | 59.1             |
| BI6506      | Henry Mtns                                     | Cow Only        | 0            | 18          | 18            | 22      | 22             | 5.4              | 83.3             |
| BI6516      | Henry Mtns                                     | Hunter's Choice | 6            | 1           | 7             | 10      | 9              | 5.1              | 77.8             |
| BI6509      | Henry Mtns (archery)                           | Hunter's Choice | 3            | 0           | 3             | 5       | 4              | 7.3              | 66.7             |
| BI6527      | Nine Mile                                      | Hunter's Choice | 5            | 0           | 5             | 36      | 35             | 7.9              | 14.3             |
|             | Statewide Sportsman/Conservation               | Hunter's choice | 2            | 0           | 2             | 2       | 2              | 3.0              | 100.0            |

Historical bison preseason population counts, Henry Mtns, Utah 1949–2023\*.



\*No count in 2020 due to COVID-19 restrictions.

Historical bison trend counts and classification, Book Cliffs, Utah, 2014–2023.

| Year | Spring trend counts |        |        |              | Preseason classification |                   |                  |
|------|---------------------|--------|--------|--------------|--------------------------|-------------------|------------------|
|      | n                   | Adults | Calves | Unclassified | n                        | Calves / 100 cows | Bulls / 100 cows |
| 2014 | —                   | —      | —      | —            | 96                       | 35                | 70               |
| 2015 | —                   | —      | —      | —            | 192                      | 42                | 84               |
| 2016 | 484                 | 382    | 102    | 0            | 195                      | 49                | 91               |
| 2017 | —                   | —      | —      | —            | 145                      | 43                | 66               |
| 2018 | —                   | —      | —      | —            | 350                      | 47                | 75               |
| 2019 | 595                 | 457    | 138    | —            | 156                      | 53                | 83               |
| 2020 | —                   | —      | —      | —            | 126                      | 55                | 62               |
| 2021 | 645                 | 487    | 158    | 0            | 100                      | 55                | 57               |
| 2022 | —                   | —      | —      | —            | 240                      | 41                | 59               |
| 2023 | 117                 | —      | —      | 117          | 119                      | 49                | 53               |

Historical bison trend counts and classification, Henry Mtns, Utah, 2014–2023.

| Year | Spring trend counts |        |        |              | Preseason classification |                   |                  |
|------|---------------------|--------|--------|--------------|--------------------------|-------------------|------------------|
|      | n                   | Adults | Calves | Unclassified | n                        | Calves / 100 cows | Bulls / 100 cows |
| 2014 | 414                 | 345    | 69     | 0            | 244                      | 30                | 53               |
| 2015 | 413                 | 348    | 65     | 0            | 282                      | 31                | 70               |
| 2016 | 431                 | 351    | 80     | 0            | 311                      | 42                | 54               |
| 2017 | 461                 | 387    | 74     | 0            | 290                      | 37                | 56               |
| 2018 | 540                 | 454    | 86     | 0            | 290                      | 37                | 45               |
| 2019 | 321                 | 294    | 27     | 0            | 350                      | 14                | 63               |
| 2020 | —                   | —      | —      | —            | 204                      | 37                | 78               |
| 2021 | 342                 | 304    | 38     | 0            | 277                      | 23                | 61               |
| 2022 | 368                 | 300    | 68     | 0            | 167                      | 43                | 56               |
| 2023 | 315                 | 250    | 65     | 0            | 358                      | 40                | 54               |



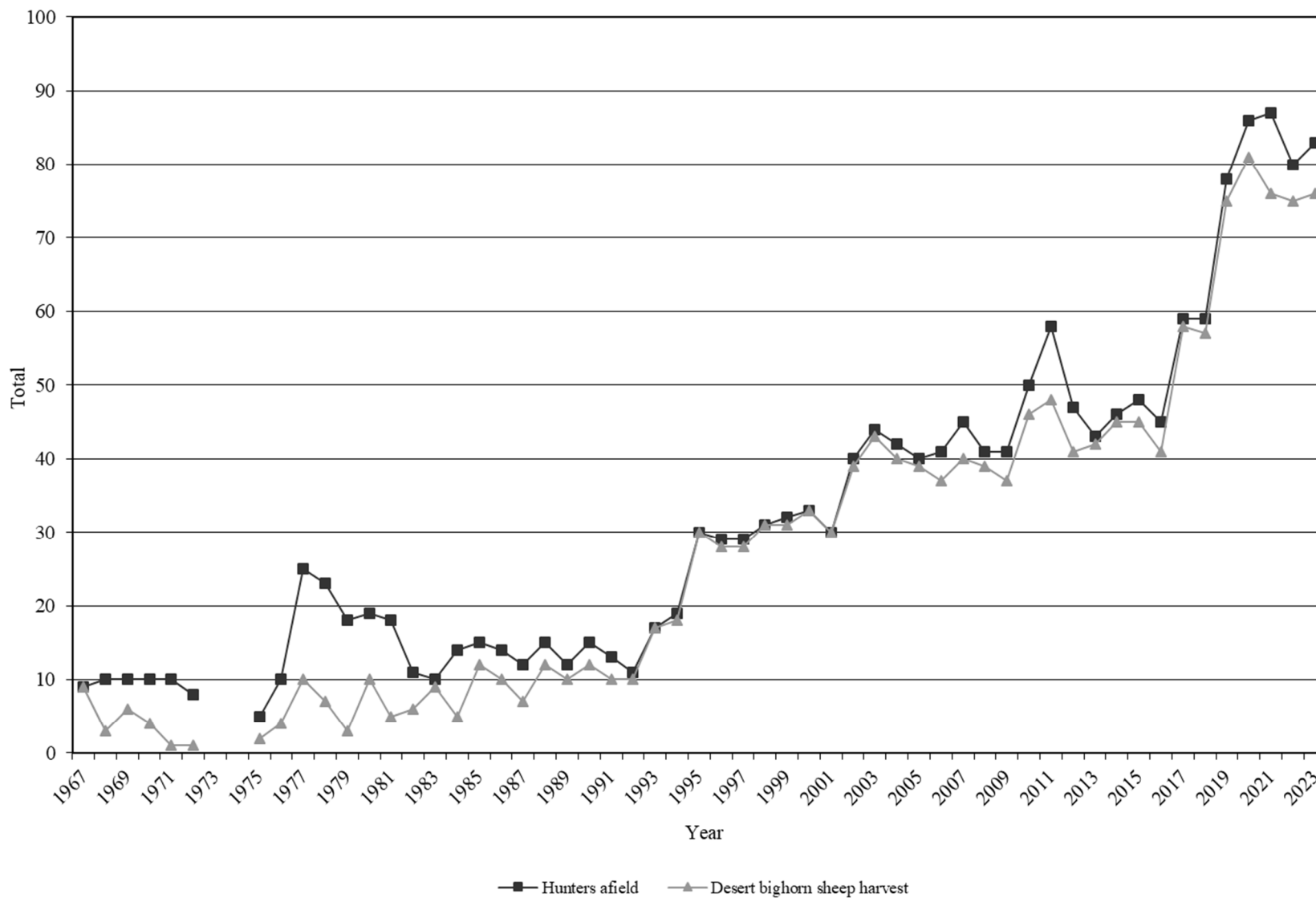
Historical bison trend counts, Nine Mile, Range Creek, Utah, 2014–2023.

| Year | Spring trend counts |        |        | Preseason classification |     |                   |                  |
|------|---------------------|--------|--------|--------------------------|-----|-------------------|------------------|
|      | n                   | Adults | Calves | Unclassified             | n   | Calves / 100 cows | Bulls / 100 cows |
| 2014 | 190                 | —      | —      | 190                      | —   | —                 | —                |
| 2015 | 230                 | —      | —      | 230                      | —   | —                 | —                |
| 2016 | 250                 | —      | —      | 250                      | —   | —                 | —                |
| 2017 | 148                 | —      | —      | 148                      | —   | —                 | —                |
| 2018 | 315                 | —      | —      | 315                      | —   | —                 | —                |
| 2019 | 219                 | —      | —      | 219                      | —   | —                 | —                |
| 2020 | 330                 | —      | —      | 330                      | —   | —                 | —                |
| 2021 | 168                 | 127    | 41     | 0                        | 108 | 22                | 37               |
| 2022 | —                   | —      | —      | —                        | 39  | 19                | 26               |
| 2023 | 43                  | 33     | 10     | 0                        | 38  | 30                | 35               |

## DESERT BIGHORN SHEEP



Statewide trends of desert bighorn sheep harvest statistics, Utah 1967–2023.



\*Data not available in 1973 and 1974.

Statewide desert bighorn sheep harvest statistics, Utah 1967–2023.

| Year | Ram harvest | Permits | Hunters afield | Mean days hunted | Success rate (%) |
|------|-------------|---------|----------------|------------------|------------------|
| 1967 | 9           | 10      | 9              | 2.7              | 100.0            |
| 1968 | 3           | 10      | 10             | 5.2              | 30.0             |
| 1969 | 6           | 10      | 10             | 5.5              | 60.0             |
| 1970 | 4           | 10      | 10             | 7.4              | 40.0             |
| 1971 | 1           | 10      | 10             | —                | 10.0             |
| 1972 | 1           | 10      | 8              | —                | 12.5             |
| 1973 | —           | —       | —              | —                | —                |
| 1974 | —           | —       | —              | —                | —                |
| 1975 | 2           | 5       | 5              | 6.2              | 40.0             |
| 1976 | 4           | 10      | 10             | 8.7              | 40.0             |
| 1977 | 10          | 25      | 25             | 9.0              | 40.0             |
| 1978 | 7           | 23      | 23             | 8.6              | 30.4             |
| 1979 | 3           | 18      | 18             | 13.1             | 16.7             |
| 1980 | 10          | 19      | 19             | 12.7             | 52.6             |
| 1981 | 5           | 18      | 18             | 12.6             | 27.8             |
| 1982 | 6           | 11      | 11             | 9.9              | 54.5             |
| 1983 | 9           | 10      | 10             | 15.0             | 90.0             |
| 1984 | 5           | 14      | 14             | 13.4             | 35.7             |
| 1985 | 12          | 15      | 15             | 8.3              | 80.0             |
| 1986 | 10          | 14      | 14             | 8.0              | 71.4             |
| 1987 | 7           | 12      | 12             | 8.2              | 58.3             |
| 1988 | 12          | 15      | 15             | 8.1              | 80.0             |
| 1989 | 10          | 12      | 12             | 10.5             | 83.3             |
| 1990 | 12          | 15      | 15             | 7.1              | 80.0             |
| 1991 | 10          | 13      | 13             | 12.2             | 76.9             |
| 1992 | 10          | 11      | 11             | 6.5              | 90.9             |
| 1993 | 17          | 17      | 17             | 7.9              | 100.0            |
| 1994 | 18          | 19      | 19             | —                | 94.7             |
| 1995 | 30          | 32      | 30             | —                | 100.0            |
| 1996 | 28          | 29      | 29             | 8.7              | 96.6             |
| 1997 | 28          | 29      | 29             | 7.5              | 96.6             |
| 1998 | 31          | 31      | 31             | 8.4              | 100.0            |
| 1999 | 31          | 32      | 32             | 8.5              | 96.9             |
| 2000 | 33          | 33      | 33             | 6.3              | 100.0            |
| 2001 | 30          | 31      | 30             | 11.4             | 100.0            |
| 2002 | 39          | 40      | 40             | 6.4              | 97.5             |
| 2003 | 43          | 44      | 44             | 7.3              | 97.7             |
| 2004 | 40          | 42      | 42             | 8.7              | 95.2             |

Statewide desert bighorn sheep harvest statistics, Utah 1967–2023 (continued).

| Year | Ram harvest | Permits | Hunters afield | Mean days hunted | Success rate (%) |
|------|-------------|---------|----------------|------------------|------------------|
| 2005 | 39          | 40      | 40             | 8.5              | 97.5             |
| 2006 | 37          | 43      | 41             | 8.2              | 90.2             |
| 2007 | 40          | 45      | 45             | 10.7             | 88.9             |
| 2008 | 39          | 42      | 41             | 8.2              | 95.1             |
| 2009 | 37          | 42      | 41             | 9.8              | 90.2             |
| 2010 | 46          | 50      | 50             | 8.5              | 92.0             |
| 2011 | 48          | 58      | 58             | 8.9              | 82.8             |
| 2012 | 41          | 47      | 47             | 9.0              | 87.2             |
| 2013 | 42          | 44      | 43             | 8.7              | 97.7             |
| 2014 | 45          | 46      | 46             | 8.6              | 97.8             |
| 2015 | 45          | 49      | 48             | 7.6              | 93.8             |
| 2016 | 41          | 46      | 45             | 9.0              | 91.1             |
| 2017 | 58          | 59      | 59             | 8.6              | 98.3             |
| 2018 | 57          | 60      | 59             | 7.0              | 96.6             |
| 2019 | 75          | 79      | 78             | 7.5              | 96.2             |
| 2020 | 81          | 86      | 86             | 9.2              | 94.2             |
| 2021 | 76          | 87      | 87             | 9.4              | 87.4             |
| 2022 | 75          | 80      | 80             | 10.0             | 93.8             |
| 2023 | 76          | 83      | 83             | 7.6              | 91.6             |

Total desert bighorn sheep harvest by hunt, Utah 2023.

| Unit | Hunt number | Hunt name                              | Ram harvest | Permits | Hunters afield | Mean days hunted | Success rate (%) |
|------|-------------|--|-------------|---------|----------------|------------------|------------------|
| 15   | DS6600      | Henry Mtns                             | 1           | 2       | 2              | 9.5              | 50.0             |
| 15   | DS1001      | Henry Mtns (conservation)              | 1           | 1       | 1              | 2.0              | 100.0            |
| 26   | DS6601      | Kaiparowits, East                      | 9           | 9       | 9              | 3.8              | 100.0            |
| 26   | DS1002      | Kaiparowits, East (conservation)       | 1           | 1       | 1              | 8.0              | 100.0            |
| 26   | DS6602      | Kaiparowits, Escalante                 | 7           | 8       | 8              | 11.9             | 87.5             |
| 26   | DS1003      | Kaiparowits, Escalante (conservation)  | 1           | 1       | 1              | 2.0              | 100.0            |
| 26   | DS6603      | Kaiparowits, West                      | 5           | 5       | 5              | 2.4              | 100.0            |
| 26   | DS1006      | Kaiparowits, West (conservation)       | 1           | 1       | 1              | 30.0             | 100.0            |
| 13   | DS6604      | La Sal, Potash/South Cisco             | 3           | 3       | 3              | 10.3             | 100.0            |
| 30   | DS6621      | Pine Valley, Beaver Dam                | 5           | 6       | 6              | 5.7              | 83.3             |
| 30   | DS6620      | Pine Valley, Virgin River              | 2           | 2       | 2              | 3.5              | 100.0            |
| 14   | DS6606      | San Juan, Lockhart                     | 2           | 3       | 3              | 14.7             | 66.7             |
| 14   | DS6622      | San Juan, North                        | 3           | 3       | 3              | 13.0             | 100.0            |
| 14   | DS6623      | San Juan, San Juan River               | 1           | 1       | 1              | 1.0              | 100.0            |
| 14   | DS6607      | San Juan, South                        | 2           | 2       | 2              | 9.5              | 100.0            |
| 12   | DS6608      | San Rafael, Dirty Devil*               | 9           | 10      | 10             | 8.7              | 90.0             |
| 12   | DS6624      | San Rafael, Dirty Devil (archery)      | 1           | 2       | 2              | 10.5             | 50.0             |
| 12   | DS1004      | San Rafael, Dirty Devil (conservation) | 1           | 1       | 1              | 2.0              | 100.0            |
| 12   | DS6609      | San Rafael, North                      | 4           | 4       | 4              | 4.5              | 100.0            |
| 12   | DS1005      | San Rafael, North (conservation)       | 1           | 1       | 1              | 14.0             | 100.0            |
| 12   | DS6610      | San Rafael, South**                    | 11          | 12      | 12             | 9.5              | 91.7             |
| 12   | DS1007      | San Rafael, South (conservation)       | 1           | 1       | 1              | 2.0              | 100.0            |
| 29   | DS6611      | Zion                                   | 2           | 2       | 2              | 1.5              | 100.0            |
|      |             | Statewide Sportsman/Conservation       | 2           | 2       | 2              | 3.0              | 100.0            |

\*Nonresidents could hunt both San Rafael, Dirty Devil and Henry Mtns subunits.

\*\*Nonresidents could hunt both North and South San Rafael subunits.

Total ram desert bighorn sheep harvest\* by management unit, Utah 2014–2023.

| Unit                          | 2014 | 2015 | 2016 | 2017 | 2018 | 2019 | 2020 | 2021 | 2022 | 2023 |
|-------------------------------|------|------|------|------|------|------|------|------|------|------|
| 15 Henry Mtns                 | 2    | 2    | 1    | 4    | 3    | 4    | 4    | 3    | 4    | 2    |
| 26 Kaiparowits, East          | 3    | 2    | 4    | 8    | 8    | 10   | 8    | 7    | 10   | 11   |
| 26 Kaiparowits, Escalante     | 2    | 1    | 2    | 2    | 4    | 4    | 5    | 8    | 8    | 8    |
| 26 Kaiparowits, West          | 5    | 8    | 7    | 8    | 7    | 13   | 14   | 14   | 6    | 7    |
| 13 La Sal, Potash/South Cisco | 2    | 3    | 3    | 2    | 4    | 5    | 5    | 4    | 4    | 3    |
| 30 Pine Valley, Beaver Dam    | —    | —    | —    | —    | —    | —    | 3    | 3    | 5    | 5    |
| 30 Pine Valley, Virgin River  | 2    | 2    | 2    | 4    | 3    | 4    | 2    | 2    | 2    | 2    |
| 14 San Juan, Lockhart         | 1    | 1    | 1    | 2    | 2    | 2    | 2    | 3    | 3    | 2    |
| 14 San Juan, North            | —    | —    | —    | —    | —    | —    | 2    | 1    | 2    | 3    |
| 14 San Juan, River            | —    | —    | —    | —    | —    | —    | 2    | 1    | 1    | 1    |
| 14 San Juan, South            | 2    | 1    | 1    | 3    | 2    | 1    | 2    | 2    | 2    | 2    |
| 12 San Rafael, Dirty Devil    | 3    | 2    | 1    | 2    | 1    | 3    | 5    | 7    | 8    | 11   |
| 12 San Rafael, North          | 1    | 1    | 1    | 4    | 3    | 6    | 6    | 5    | 5    | 5    |
| 12 San Rafael, South          | 7    | 7    | 7    | 7    | 6    | 7    | 12   | 10   | 13   | 12   |
| 29 Zion                       | 13   | 15   | 11   | 12   | 14   | 14   | 7    | 6    | 2    | 2    |

\*Harvest taken by statewide sportsman and conservation permit holders were added to the unit where the harvest occurred, when known. Also, some nonresident permit holders were allowed to hunt in multiple units – in this table, harvest is added to the unit where harvest occurred.

Desert bighorn sheep trend count data by management unit, Utah 2014–2023.

Henry Mtns

| Year | n  | Lambs / 100 ewes | Rams / 100 ewes | Population estimate |
|------|----|------------------|-----------------|---------------------|
| 2014 | 73 | 41               | 74              | 122                 |
| 2015 | —  | —                | —               | —                   |
| 2016 | 92 | 30               | 70              | 153                 |
| 2017 | —  | —                | —               | —                   |
| 2018 | —  | —                | —               | —                   |
| 2019 | 90 | 31               | 69              | 150                 |
| 2020 | —  | —                | —               | —                   |
| 2021 | —  | —                | —               | —                   |
| 2022 | 52 | 50               | 50              | 87                  |
| 2023 | —  | —                | —               | —                   |

Kaiparowits, East/West

| Year | n   | Lambs / 100 ewes | Rams / 100 ewes | Population estimate |
|------|-----|------------------|-----------------|---------------------|
| 2014 | —   | —                | —               | —                   |
| 2015 | 355 | 35               | 44              | 592                 |
| 2016 | —   | —                | —               | —                   |
| 2017 | —   | —                | —               | —                   |
| 2018 | 484 | 37               | 65              | 807                 |
| 2019 | —   | —                | —               | —                   |
| 2020 | —   | —                | —               | —                   |
| 2021 | 406 | 42               | 56              | 734                 |
| 2022 | —   | —                | —               | —                   |
| 2023 | —   | —                | —               | —                   |

Kaiparowits, Escalante

| Year | n   | Lambs / 100 ewes | Rams / 100 ewes | Population estimate |
|------|-----|------------------|-----------------|---------------------|
| 2014 | 92  | 35               | 45              | 153                 |
| 2015 | —   | —                | —               | —                   |
| 2016 | —   | —                | —               | —                   |
| 2017 | 88  | 21               | 63              | 147                 |
| 2018 | —   | —                | —               | —                   |
| 2019 | —   | —                | —               | —                   |
| 2020 | 153 | 40               | 72              | 255                 |
| 2021 | —   | —                | —               | —                   |
| 2022 | —   | —                | —               | —                   |
| 2023 | 197 | 30               | 45              | 328                 |



Desert bighorn sheep trend count data by management unit, Utah 2014–2023 (continued).

La Sal, Potash/South Cisco

| Year | n   | Lambs / 100 ewes | Rams / 100 ewes | Population estimate |
|------|-----|------------------|-----------------|---------------------|
| 2014 | 81  | 45               | 39              | 135                 |
| 2015 | —   | —                | —               | —                   |
| 2016 | —   | —                | —               | —                   |
| 2017 | 134 | 43               | 51              | 223                 |
| 2018 | —   | —                | —               | —                   |
| 2019 | —   | —                | —               | —                   |
| 2020 | 96  | 47               | 41              | 160                 |
| 2021 | —   | —                | —               | —                   |
| 2022 | —   | —                | —               | —                   |
| 2023 | 195 | 51               | 69              | 325                 |

Pine Valley, Beaver Dam

| Year | n  | Lambs / 100 ewes | Rams / 100 ewes | Population estimate |
|------|----|------------------|-----------------|---------------------|
| 2014 | —  | —                | —               | —                   |
| 2015 | —  | —                | —               | —                   |
| 2016 | —  | —                | —               | —                   |
| 2017 | —  | —                | —               | —                   |
| 2018 | —  | —                | —               | —                   |
| 2019 | —  | —                | —               | —                   |
| 2020 | —  | —                | —               | —                   |
| 2021 | —  | —                | —               | —                   |
| 2022 | 95 | 28               | 59              | 158                 |
| 2023 | —  | —                | —               | —                   |

Pine Valley, Virgin River

| Year | n   | Lambs / 100 ewes | Rams / 100 ewes | Population estimate |
|------|-----|------------------|-----------------|---------------------|
| 2014 | 52  | 21               | 59              | 104                 |
| 2015 | —   | —                | —               | —                   |
| 2016 | 131 | 31               | 37              | 218                 |
| 2017 | —   | —                | —               | —                   |
| 2018 | —   | —                | —               | —                   |
| 2019 | 149 | 43               | 41              | 248                 |
| 2020 | —   | —                | —               | —                   |
| 2021 | —   | —                | —               | —                   |
| 2022 | 71  | 26               | 26              | 118                 |
| 2023 | —   | —                | —               | —                   |

Desert bighorn sheep trend count data by management unit, Utah 2014–2023 (continued).

San Juan, Lockhart

| Year | n  | Lambs / 100 ewes | Rams / 100 ewes | Population estimate |
|------|----|------------------|-----------------|---------------------|
| 2014 | 84 | 22               | 33              | 140                 |
| 2015 | —  | —                | —               | —                   |
| 2016 | —  | —                | —               | —                   |
| 2017 | 55 | 28               | 44              | 92                  |
| 2018 | —  | —                | —               | —                   |
| 2019 | —  | —                | —               | —                   |
| 2020 | 54 | 34               | 52              | 90                  |
| 2021 | —  | —                | —               | —                   |
| 2022 | —  | —                | —               | —                   |
| 2023 | 53 | 52               | 78              | 88                  |

San Juan, North

| Year | n  | Lambs / 100 ewes | Rams / 100 ewes | Population estimate |
|------|----|------------------|-----------------|---------------------|
| 2014 | 14 | 38               | 38              | 23                  |
| 2015 | —  | —                | —               | —                   |
| 2016 | —  | —                | —               | —                   |
| 2017 | 34 | 28               | 61              | 57                  |
| 2018 | —  | —                | —               | —                   |
| 2019 | 42 | 41               | 50              | 70                  |
| 2020 | 52 | 35               | 65              | 87                  |
| 2021 | —  | —                | —               | —                   |
| 2022 | —  | —                | —               | —                   |
| 2023 | 43 | 38               | 67              | 72                  |

San Juan, San Juan River

| Year | n  | Lambs / 100 ewes | Rams / 100 ewes | Population estimate |
|------|----|------------------|-----------------|---------------------|
| 2014 | 38 | 21               | 38              | 63                  |
| 2015 | —  | —                | —               | —                   |
| 2016 | —  | —                | —               | —                   |
| 2017 | 42 | 6                | 21              | 70                  |
| 2018 | —  | —                | —               | —                   |
| 2019 | —  | —                | —               | —                   |
| 2020 | 46 | 21               | 18              | 77                  |
| 2021 | —  | —                | —               | —                   |
| 2022 | —  | —                | —               | —                   |
| 2023 | 44 | 35               | 35              | 73                  |

Desert bighorn sheep trend count data by management unit, Utah 2014–2023 (continued).

San Juan, South

| Year | n  | Lambs / 100 ewes | Rams / 100 ewes | Population estimate |
|------|----|------------------|-----------------|---------------------|
| 2014 | 45 | 30               | 37              | 75                  |
| 2015 | —  | —                | —               | —                   |
| 2016 | —  | —                | —               | —                   |
| 2017 | 62 | 21               | 42              | 103                 |
| 2018 | —  | —                | —               | —                   |
| 2019 | —  | —                | —               | —                   |
| 2020 | 75 | 59               | 75              | 125                 |
| 2021 | —  | —                | —               | —                   |
| 2022 | —  | —                | —               | —                   |
| 2023 | 55 | 29               | 48              | 92                  |

San Rafael, Dirty Devil

| Year | n   | Lambs / 100 ewes | Rams / 100 ewes | Population estimate |
|------|-----|------------------|-----------------|---------------------|
| 2014 | 60  | 38               | 50              | 100                 |
| 2015 | —   | —                | —               | —                   |
| 2016 | 86  | 39               | 57              | 143                 |
| 2017 | —   | —                | —               | —                   |
| 2018 | —   | —                | —               | —                   |
| 2019 | 113 | 43               | 102             | 188                 |
| 2020 | —   | —                | —               | —                   |
| 2021 | —   | —                | —               | —                   |
| 2022 | 158 | 44               | 73              | 263                 |
| 2023 | —   | —                | —               | —                   |

San Rafael, North

| Year | n   | Lambs / 100 ewes | Rams / 100 ewes | Population estimate |
|------|-----|------------------|-----------------|---------------------|
| 2014 | —   | —                | —               | —                   |
| 2015 | 124 | 42               | 65              | 207                 |
| 2016 | —   | —                | —               | —                   |
| 2017 | —   | —                | —               | —                   |
| 2018 | 102 | 40               | 98              | 170                 |
| 2019 | —   | —                | —               | —                   |
| 2020 | —   | —                | —               | —                   |
| 2021 | 98  | 37               | 63              | 163                 |
| 2022 | —   | —                | —               | —                   |
| 2023 | —   | —                | —               | —                   |

Desert bighorn sheep trend count data by management unit, Utah 2014–2023 (continued).

San Rafael, South

| Year | n   | Lambs / 100 ewes | Rams / 100 ewes | Population estimate |
|------|-----|------------------|-----------------|---------------------|
| 2014 | —   | —                | —               | —                   |
| 2015 | 216 | 32               | 65              | 360                 |
| 2016 | —   | —                | —               | —                   |
| 2017 | —   | —                | —               | —                   |
| 2018 | 133 | 25               | 97              | 222                 |
| 2019 | —   | —                | —               | —                   |
| 2020 | —   | —                | —               | —                   |
| 2021 | 138 | 31               | 103             | 230                 |
| 2022 | —   | —                | —               | —                   |
| 2023 | —   | —                | —               | —                   |

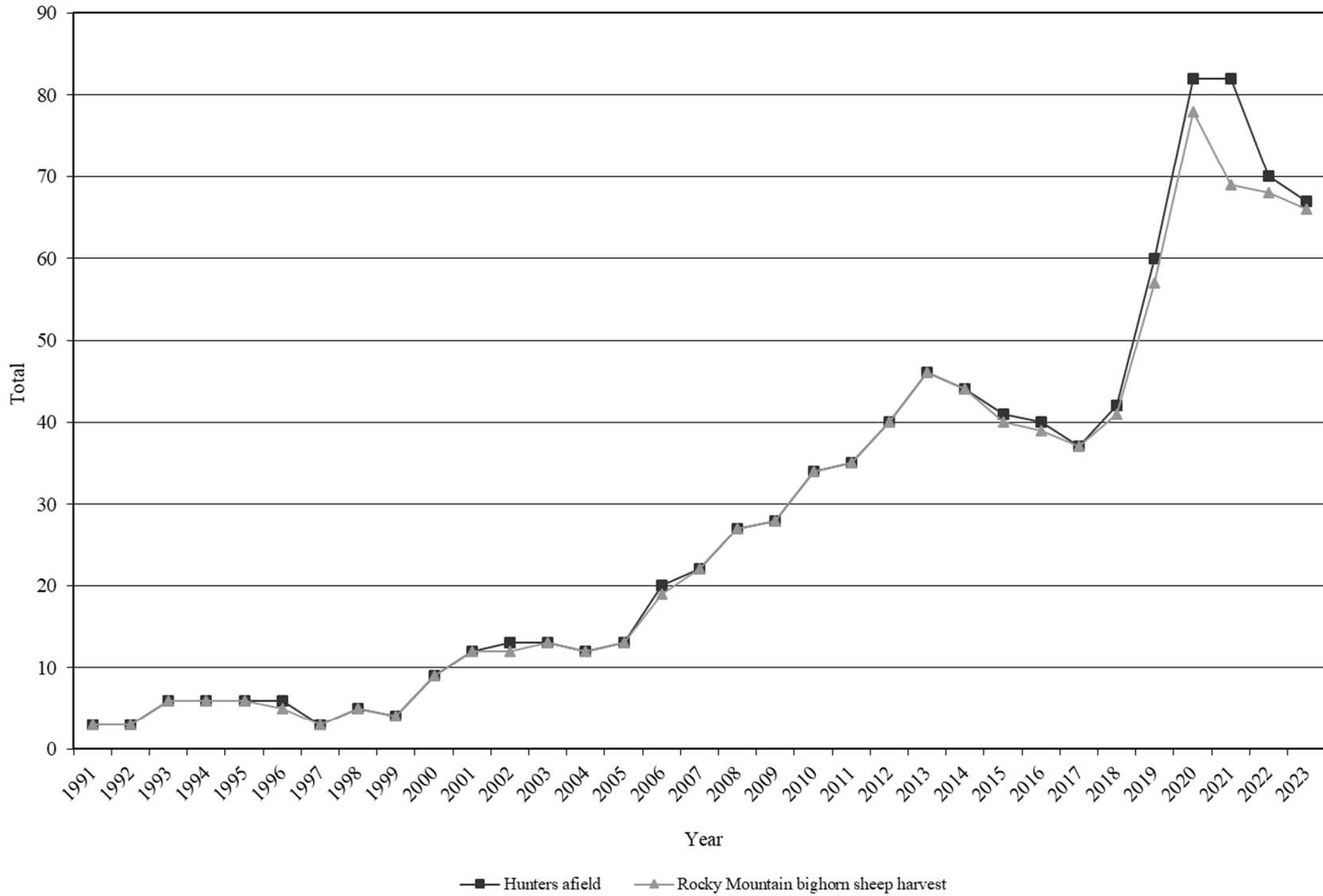
Zion

| Year | n   | Lambs / 100 ewes | Rams / 100 ewes | Population estimate |
|------|-----|------------------|-----------------|---------------------|
| 2014 | —   | —                | —               | —                   |
| 2015 | 498 | 30               | 41              | 830                 |
| 2016 | —   | —                | —               | —                   |
| 2017 | —   | —                | —               | —                   |
| 2018 | 484 | 40               | 43              | 807                 |
| 2019 | —   | —                | —               | —                   |
| 2020 | —   | —                | —               | —                   |
| 2021 | 277 | 49               | 27              | 462                 |
| 2022 | —   | —                | —               | —                   |
| 2023 | —   | —                | —               | —                   |

ROCKY MOUNTAIN BIGHORN SHEEP



Statewide trends of Rocky Mountain bighorn sheep harvest statistics, Utah 1991–2023.



\*Does not include Antelope Island hunts.

\*\*One ewe-only hunt implemented beginning in 2020.

Statewide Rocky Mountain bighorn sheep harvest\* statistics, Utah 1991–2023.

| Year   | Harvest | Permits | Hunters<br>afield | Mean days<br>hunted | Success<br>rate (%) |
|--------|---------|---------|-------------------|---------------------|---------------------|
| 1991   | 3       | 3       | 3                 | —                   | 100.0               |
| 1992   | 3       | 3       | 3                 | —                   | 100.0               |
| 1993   | 6       | 6       | 6                 | —                   | 100.0               |
| 1994   | 6       | 6       | 6                 | 6.7                 | 100.0               |
| 1995   | 6       | 6       | 6                 | —                   | 100.0               |
| 1996   | 5       | 6       | 6                 | 5.0                 | 83.3                |
| 1997   | 3       | 3       | 3                 | 5.0                 | 100.0               |
| 1998   | 5       | 5       | 5                 | 10.2                | 100.0               |
| 1999   | 4       | 4       | 4                 | —                   | 100.0               |
| 2000   | 9       | 9       | 9                 | —                   | 100.0               |
| 2001   | 12      | 12      | 12                | —                   | 100.0               |
| 2002   | 12      | 13      | 13                | —                   | 92.3                |
| 2003   | 13      | 13      | 13                | 17.1                | 100.0               |
| 2004   | 12      | 12      | 12                | 8.6                 | 100.0               |
| 2005   | 13      | 13      | 13                | 9.1                 | 100.0               |
| 2006   | 19      | 20      | 20                | 7.7                 | 95.0                |
| 2007   | 22      | 22      | 22                | 5.7                 | 100.0               |
| 2008   | 27      | 27      | 27                | 8.7                 | 100.0               |
| 2009   | 28      | 28      | 28                | 5.0                 | 100.0               |
| 2010   | 34      | 35      | 34                | 6.6                 | 100.0               |
| 2011   | 35      | 35      | 35                | 6.4                 | 100.0               |
| 2012   | 40      | 40      | 40                | 4.5                 | 100.0               |
| 2013   | 46      | 46      | 46                | 5.2                 | 100.0               |
| 2014   | 44      | 44      | 44                | 4.2                 | 100.0               |
| 2015   | 40      | 41      | 41                | 5.2                 | 97.6                |
| 2016   | 39      | 40      | 40                | 4.6                 | 97.5                |
| 2017   | 37      | 37      | 37                | 5.7                 | 100.0               |
| 2018   | 41      | 42      | 42                | 5.6                 | 97.6                |
| 2019   | 57      | 60      | 60                | 3.7                 | 95.0                |
| 2020** | 78      | 82      | 82                | 5.0                 | 95.1                |
| 2021   | 69      | 83      | 82                | 5.3                 | 84.1                |
| 2022   | 68      | 70      | 70                | 6.0                 | 97.1                |
| 2023   | 66      | 67      | 67                | 5.9                 | 98.5                |

\*Does not include Antelope Island hunts.

\*\*One ewe-only hunt implemented in 2020.

Total Rocky Mountain bighorn sheep harvest by hunt, Utah 2023.

| Unit | Hunt number | Hunt name                                  | Harvest | Permits | Hunters afield | Mean days hunted | Success rate (%) |
|------|-------------|--|---------|---------|----------------|------------------|------------------|
| 10   | RS6701      | Book Cliffs, South                         | 5       | 5       | 5              | 8.0              | 100.0            |
| 10   | RS1001      | Book Cliffs, South (conservation)          | 1       | 1       | 1              | 3.0              | 100.0            |
| 1    | RS6703      | Box Elder, Newfoundland Mtn                | 6       | 6       | 6              | 2.5              | 100.0            |
| 1    | RS6704      | Box Elder, Newfoundland Mtn                | 6       | 6       | 6              | 2.2              | 100.0            |
| 1    | RS6722      | Box Elder, Newfoundland Mtn (archery)      | 3       | 3       | 3              | 10.7             | 100.0            |
| 1    | RS1002      | Box Elder, Newfoundland Mtn (conservation) | 1       | 1       | 1              | 1.0              | 100.0            |
| 1    | RS1003      | Box Elder, Newfoundland Mtn (conservation) | 1       | 1       | 1              | 3.0              | 100.0            |
| 1    | RE1000      | Box Elder, Newfoundland Mtn (ewe only)     | 4       | 5       | 5              | 1.8              | 80.0             |
| 16A  | RS6725      | Central Mtns, Nebo                         | 2       | 2       | 2              | 3.5              | 100.0            |
| 21   | RS6720      | Fillmore, Oak Creek                        | 4       | 4       | 4              | 5.3              | 100.0            |
| 21   | RS6726      | Fillmore, Oak Creek                        | 5       | 5       | 5              | 3.4              | 100.0            |
| 21   | RS6727      | Fillmore, Oak Creek (archery)              | 2       | 2       | 2              | 3.0              | 100.0            |
| 21   | RS1004      | Fillmore, Oak Creek (conservation)         | 1       | 1       | 1              | 5.0              | 100.0            |
| 21   | RS1005      | Fillmore, Oak Creek (conservation)         | 1       | 1       | 1              | 1.0              | 100.0            |
| 11   | RS6712      | Nine Mile, Gray Canyon                     | 5       | 5       | 5              | 6.6              | 100.0            |
| 11   | RS1006      | Nine Mile, Gray Canyon (conservation)      | 1       | 1       | 1              | 19.0             | 100.0            |
| 11   | RS6713      | Nine Mile, Jack Creek                      | 2       | 2       | 2              | 14.0             | 100.0            |
| 8    | RS6709      | North Slope, Summit/West Daggett           | 3       | 3       | 3              | 19.0             | 100.0            |
| 8    | RS6708      | North Slope, Three Corners                 | 2       | 2       | 2              | 2.5              | 100.0            |
| 18   | RS6721      | Oquirrh-Stansbury, West                    | 4       | 4       | 4              | 4.0              | 100.0            |
| 18   | RS1007      | Oquirrh-Stansbury, West (conservation)     | 1       | 1       | 1              | 5.0              | 100.0            |
| 17   | RS6724      | Wasatch Mtns, West                         | 4       | 4       | 4              | 4.7              | 100.0            |
|      |             | Statewide Sportsman/Conservation           | 2       | 2       | 2              | 7.0              | 100.0            |



Total Rocky Mountain bighorn sheep harvest\* by management unit, Utah 2014–2023.

|       | Unit  | 2014 | 2015 | 2016 | 2017 | 2018 | 2019 | 2020 | 2021 | 2022 | 2023 |
|-------|---|------|------|------|------|------|------|------|------|------|------|
| 10    | Book Cliffs, South (Rattlesnake)            | 6    | 4    | 5    | 6    | 7    | 6    | 6    | 7    | 7    | 7    |
| 1     | Box Elder, Newfoundland Mtn                 | 11   | 11   | 10   | 11   | 14   | 21   | 29   | 20   | 20   | 21   |
| 1     | Box Elder, Pilot Mtn                        | 1    | —    | 1    | —    | 1    | —    | 1    | —    | —    | —    |
| 16/17 | Central Mtns, Nebo/Wasatch Mtns, West       | 1    | 1    | 2    | 1    | 1    | 4    | 5    | 6    | 6    | 7    |
| 21    | Fillmore, Oak Creek                         | —    | —    | —    | —    | 2    | 4    | 14   | 17   | 19   | 13   |
| 11    | Nine Mile, Range Creek (Gray and Jack Cyns) | 18   | 17   | 16   | 14   | 13   | 13   | 12   | 9    | 7    | 8    |
| 8     | North Slope, Summit/West Daggett            | 3    | 2    | 2    | 4    | 4    | 5    | 3    | 3    | 3    | 3    |
| 8     | North Slope, Three Corners (Bare Top)       | 1    | 1    | 1    | —    | 2    | **   | 2    | 2    | 2    | 2    |
| 18    | Oquirrh–Stansbury, West                     | 3    | 3    | 0    | —    | —    | 3    | 4    | 5    | 5    | 5    |
| 17    | Wasatch Mtns, Avintaquin                    | —    | —    | 2    | 1    | —    | —    | —    | —    | —    | —    |
|       |   | —    | 1    | —    | —    | 1    | 1    | 1    | —    | —    | —    |

\*Harvest taken by statewide sportsman and conservation permit holders were included in the unit where the harvest occurred. Also, some nonresident permit holders were allowed to hunt in multiple units – in this table, harvest is included in the unit where harvest occurred.

\*\*Included with North Slope, West Daggett in 2018.

Rocky Mountain bighorn sheep trend count data by management unit, Utah 2014–2023.

Book Cliffs, South (Rattlesnake)

| Year | n   | Lambs / 100 ewes | Rams / 100 ewes | Population estimate |
|------|-----|------------------|-----------------|---------------------|
| 2014 | —   | —                | —               | —                   |
| 2015 | —   | —                | —               | —                   |
| 2016 | 138 | 26               | 51              | 230                 |
| 2017 | —   | —                | —               | —                   |
| 2018 | —   | —                | —               | —                   |
| 2019 | 89  | 40               | 49              | 148                 |
| 2020 | —   | —                | —               | —                   |
| 2021 | —   | —                | —               | —                   |
| 2022 | —   | —                | —               | —                   |
| 2023 | 160 | 33               | 47              | 267                 |

Box Elder, Newfoundland Mtns

| Year | n   | Lambs / 100 ewes | Rams / 100 ewes | Population estimate |
|------|-----|------------------|-----------------|---------------------|
| 2014 | 139 | 48               | 80              | 232                 |
| 2015 | —   | —                | —               | —                   |
| 2016 | 158 | 69               | 86              | 263                 |
| 2017 | —   | —                | —               | —                   |
| 2018 | —   | —                | —               | —                   |
| 2019 | 188 | 32               | 132             | 313                 |
| 2020 | —   | —                | —               | —                   |
| 2021 | 133 | 25               | 71              | 222                 |
| 2022 | —   | —                | —               | —                   |
| 2023 | —   | —                | —               | —                   |

Central Mtns, Nebo

| Year | n  | Lambs / 100 ewes | Rams / 100 ewes | Population estimate |
|------|----|------------------|-----------------|---------------------|
| 2014 | —  | —                | —               | —                   |
| 2015 | 14 | —                | —               | —                   |
| 2016 | —  | —                | —               | —                   |
| 2017 | —  | —                | —               | —                   |
| 2018 | 31 | 38               | 56              | 52                  |
| 2019 | —  | —                | —               | —                   |
| 2020 | 53 | 41               | 41              | 66                  |
| 2021 | —  | —                | —               | —                   |
| 2022 | —  | —                | —               | —                   |
| 2023 | 65 | 50               | 41              | 81                  |

Rocky Mountain bighorn sheep trend count data by management unit, Utah 2014–2023  
(continued).

Fillmore, Oak Creek

| Year | n   | Lambs / 100 ewes | Rams / 100 ewes | Population estimate |
|------|-----|------------------|-----------------|---------------------|
| 2017 | 67  | 43               | 63              | 134                 |
| 2018 | —   | —                | —               | —                   |
| 2019 | 130 | 40               | 167             | 217                 |
| 2020 | —   | —                | —               | —                   |
| 2021 | —   | —                | —               | —                   |
| 2022 | 141 | 52               | 69              | 235                 |
| 2023 | —   | —                | —               | —                   |

Nine Mile, Range Creek (Gray Canyon and Jack Creek)

| Year | n    | Lambs / 100 ewes | Rams / 100 ewes | Population estimate |
|------|------|------------------|-----------------|---------------------|
| 2014 | —    | —                | —               | —                   |
| 2015 | —    | —                | —               | —                   |
| 2016 | 264  | 19               | 54              | 440                 |
| 2017 | —    | —                | —               | —                   |
| 2018 | —    | —                | —               | —                   |
| 2019 | 168  | 30               | 49              | 224                 |
| 2020 | —    | —                | —               | —                   |
| 2021 | —    | —                | —               | —                   |
| 2022 | 153* | 29               | 43              | 204                 |
| 2023 | 93** | 33               | 60              | 124                 |

\*Incomplete count

\*\*Jack Creek portion only

North Slope, Three Corners (Bare Top)

| Year  | n  | Lambs / 100 ewes | Rams / 100 ewes | Population estimate |
|-------|----|------------------|-----------------|---------------------|
| 2014  | 39 | 50               | 45              | 56                  |
| 2015  | 44 | 16               | 60              | 63                  |
| 2016  | 28 | 23               | 92              | 40                  |
| 2017  | 27 | 67               | 133             | 39                  |
| 2018  | 31 | 38               | 100             | 44                  |
| 2019  | —  | —                | —               | —                   |
| 2020  | 35 | 24               | 43              | 50                  |
| 2021  | 44 | 50               | 50              | 63                  |
| 2022* | 26 | 25               | 5               | 63                  |
| 2023  | —  | —                | —               | —                   |

\*Preseason ground classification

Rocky Mountain bighorn sheep trend count data by management unit, Utah 2014–2023  
(continued).

North Slope, Three Corners (Goslin Mtn)

| Year  | n  | Lambs / 100 ewes | Rams / 100 ewes | Population estimate |
|-------|----|------------------|-----------------|---------------------|
| 2014  | 13 | —                | —               | —                   |
| 2015  | 15 | —                | —               | —                   |
| 2016  | 5  | —                | —               | —                   |
| 2017  | 27 | 67               | 133             | 39                  |
| 2018  | 9  | 17               | 33              | 13                  |
| 2019  | —  | —                | —               | —                   |
| 2020  | 10 | 40               | 60              | 14                  |
| 2021  | 12 | 50               | 50              | 17                  |
| 2022* | 9  | 33               | 17              | 17                  |
| 2023  | —  | —                | —               | —                   |

\*Preseason ground classification

North Slope, West Daggett (Carter Creek/South Red Canyon)

| Year  | n  | Lambs / 100 ewes | Rams / 100 ewes | Population estimate |
|-------|----|------------------|-----------------|---------------------|
| 2014  | 42 | 39               | 43              | 53                  |
| 2015  | 14 | —                | —               | 28                  |
| 2016  | 24 | 40               | 100             | 40                  |
| 2017  | 10 | 20               | 80              | 17                  |
| 2018  | 25 | 33               | 75              | 36                  |
| 2019  | —  | —                | —               | —                   |
| 2020  | 21 | 27               | 64              | 30                  |
| 2021  | 23 | 44               | 111             | 33                  |
| 2022* | 24 | 50               | 21              | 33                  |
| 2023  | —  | —                | —               | —                   |

\*Preseason ground classification

North Slope, Summit/West Daggett (Sheep Creek)

| Year  | n  | Lambs / 100 ewes | Rams / 100 ewes | Population estimate |
|-------|----|------------------|-----------------|---------------------|
| 2014  | 33 | 56               | 50              | 47                  |
| 2015  | 38 | 32               | 41              | 54                  |
| 2016  | 27 | 50               | 43              | 45                  |
| 2017  | 23 | 58               | 33              | 38                  |
| 2018  | 34 | 28               | 61              | 49                  |
| 2019  | —  | —                | —               | —                   |
| 2020  | 35 | 18               | 41              | 50                  |
| 2021  | 22 | 80               | 40              | 31                  |
| 2022* | 43 | 54               | 25              | 31                  |
| 2023  | —  | —                | —               | —                   |

\*Preseason ground classification

Rocky Mountain bighorn sheep trend count data by management unit, Utah 2014–2023  
(continued).

Oquirrh–Stansbury, West

| Year | n   | Lambs / 100 ewes | Rams / 100 ewes | Population estimate |
|------|-----|------------------|-----------------|---------------------|
| 2014 | —   | —                | —               | —                   |
| 2015 | 140 | 13               | 82              | 233                 |
| 2016 | —   | —                | —               | —                   |
| 2017 | —   | —                | —               | —                   |
| 2018 | —   | —                | —               | —                   |
| 2019 | 55  | 48               | 41              | 92                  |
| 2020 | —   | —                | —               | —                   |
| 2021 | 82  | 29               | 42              | 137                 |
| 2022 | —   | —                | —               | —                   |
| 2023 | —   | —                | —               | —                   |

Wasatch Mtns, Avintaquin

| Year | n  | Lambs / 100 ewes | Rams / 100 ewes | Population estimate |
|------|----|------------------|-----------------|---------------------|
| 2014 | 51 | 56               | 48              | 68                  |
| 2015 | —  | —                | —               | —                   |
| 2016 | —  | —                | —               | —                   |
| 2017 | —  | —                | —               | —                   |
| 2018 | —  | —                | —               | —                   |
| 2019 | —  | —                | —               | —                   |
| 2020 | —  | —                | —               | —                   |
| 2021 | —  | —                | —               | —                   |
| 2022 | —  | —                | —               | —                   |
| 2023 | —  | —                | —               | —                   |

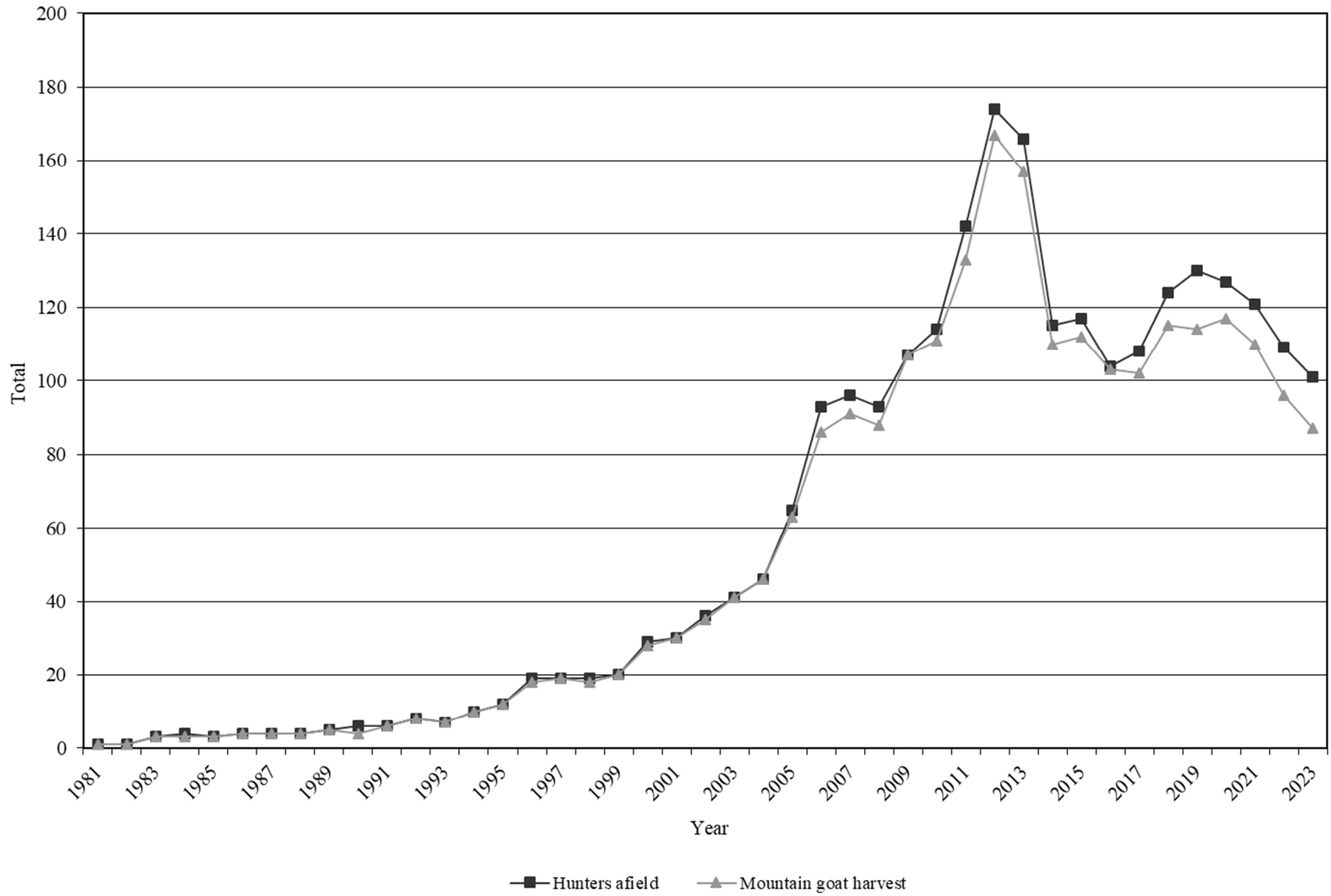
Wasatch Mtns, West (Provo Peak/Rock Canyon/Timpanogos)

| Year | n  | Lambs / 100 ewes | Rams / 100 ewes | Population estimate |
|------|----|------------------|-----------------|---------------------|
| 2014 | —  | —                | —               | —                   |
| 2015 | 32 | 60               | 53              | 48                  |
| 2016 | —  | —                | —               | —                   |
| 2017 | —  | —                | —               | —                   |
| 2018 | 50 | 28               | 45              | 83                  |
| 2019 | —  | —                | —               | —                   |
| 2020 | 97 | 31               | 42              | 117                 |
| 2021 | —  | —                | —               | —                   |
| 2022 | —  | —                | —               | —                   |
| 2023 | 93 | 34               | 32              | 116                 |

## MOUNTAIN GOAT



Statewide trends of mountain goat harvest statistics, Utah 1981–2023.



Statewide mountain goat harvest statistics, Utah 1981–2023.

| Year | Billy harvest | Nanny harvest | Total harvest | Permits | Hunters afield | Mean days hunted | Success rate (%) |
|------|---------------|---------------|---------------|---------|----------------|------------------|------------------|
| 1981 | 1             | 0             | 1             | 1       | 1              | 2.0              | 100.0            |
| 1982 | 0             | 1             | 1             | 1       | 1              | 2.0              | 100.0            |
| 1983 | 3             | 0             | 3             | 3       | 3              | 4.3              | 100.0            |
| 1984 | 2             | 1             | 3             | 4       | 4              | 4.0              | 75.0             |
| 1985 | 3             | 0             | 3             | 3       | 3              | 5.3              | 100.0            |
| 1986 | 2             | 2             | 4             | 4       | 4              | 6.5              | 100.0            |
| 1987 | 3             | 1             | 4             | 4       | 4              | 3.8              | 100.0            |
| 1988 | 3             | 1             | 4             | 4       | 4              | 3.5              | 100.0            |
| 1989 | 4             | 1             | 5             | 5       | 5              | 3.6              | 100.0            |
| 1990 | 4             | 0             | 4             | 6       | 6              | 4.8              | 66.7             |
| 1991 | 3             | 3             | 6             | 6       | 6              | 7.0              | 100.0            |
| 1992 | 8             | 0             | 8             | 8       | 8              | 5.8              | 100.0            |
| 1993 | 6             | 1             | 7             | 7       | 7              | 4.3              | 100.0            |
| 1994 | 10            | 0             | 10            | 10      | 10             | —                | 100.0            |
| 1995 | 10            | 2             | 12            | 12      | 12             | —                | 100.0            |
| 1996 | 16            | 2             | 18            | 19      | 19             | 4.2              | 94.7             |
| 1997 | 17            | 2             | 19            | 19      | 19             | —                | 100.0            |
| 1998 | 18            | 0             | 18            | 19      | 19             | 3.5              | 94.7             |
| 1999 | 18            | 2             | 20            | 20      | 20             | —                | 100.0            |
| 2000 | 19            | 9             | 28            | 29      | 29             | 3.2              | 96.6             |
| 2001 | 21            | 9             | 30            | 30      | 30             | —                | 100.0            |
| 2002 | 25            | 10            | 35            | 36      | 36             | —                | 97.2             |
| 2003 | 32            | 9             | 41            | 41      | 41             | 2.3              | 100.0            |
| 2004 | 31            | 15            | 46            | 46      | 46             | 2.6              | 100.0            |
| 2005 | 42            | 21            | 63            | 68      | 65             | 3.5              | 96.9             |
| 2006 | 48            | 38            | 86            | 94      | 93             | 3.3              | 92.5             |
| 2007 | 54            | 36            | 91            | 96      | 96             | 3.3              | 94.8             |
| 2008 | 57            | 30            | 88*           | 95      | 93             | 2.9              | 94.6             |
| 2009 | 77            | 30            | 107           | 108     | 107            | 2.8              | 100.0            |
| 2010 | 70            | 41            | 111           | 115     | 114            | 3.0              | 97.4             |
| 2011 | 91            | 42            | 133           | 143     | 142            | 3.4              | 93.7             |
| 2012 | 94            | 73            | 167           | 175     | 174            | 2.6              | 96.0             |
| 2013 | 87            | 70            | 157           | 170     | 166            | 2.7              | 94.6             |
| 2014 | 74            | 36            | 110           | 115     | 115            | 3.1              | 95.7             |
| 2015 | 77            | 35            | 112           | 118     | 117            | 3.2              | 95.7             |
| 2016 | 63            | 40            | 103           | 106     | 104            | 3.8              | 99.0             |
| 2017 | 64            | 38            | 102           | 111     | 108            | 3.5              | 94.4             |
| 2018 | 79            | 36            | 115           | 127     | 124            | 4.3              | 92.7             |
| 2019 | 86            | 28            | 114           | 130     | 130            | 4.8              | 87.7             |
| 2020 | 86            | 31            | 117           | 129     | 127            | 4.3              | 92.1             |

\*Includes one harvest of unknown sex.



Statewide mountain goat harvest statistics, Utah 1981–2023 (continued).

| Year | Billy harvest | Nanny harvest | Total harvest | Permits | Hunters afield | Mean days hunted | Success rate (%) |
|------|---------------|---------------|---------------|---------|----------------|------------------|------------------|
| 2021 | 80            | 30            | 110           | 122     | 121            | 5.4              | 90.9             |
| 2022 | 68            | 28            | 96            | 110     | 109            | 5.1              | 88.1             |
| 2023 | 57            | 30            | 87            | 101     | 101            | 4.3              | 86.1             |

Total mountain goat harvest by hunt, Utah 2023.

| Unit | Hunt number | Hunt name                                       | Billy harvest | Nanny harvest | Total harvest | Permits | Hunters afield | Mean days hunted | Success rate (%) |
|------|-------------|---|---------------|---------------|---------------|---------|----------------|------------------|------------------|
| 22   | GO6800      | Beaver  | 4             | 5             | 9             | 10      | 10             | 6.0              | 88.9             |
| 22   | GO6801      | Beaver  | 5             | 2             | 7             | 8       | 8              | 4.1              | 87.5             |
| 22   | GO6822      | Beaver (archery)                                | 0             | 2             | 2             | 2       | 2              | 2.0              | 100.0            |
| 16A  | GO6803      | Central Mtns, Nebo                              | 10            | 1             | 11            | 11      | 11             | 2.5              | 100.0            |
| 16A  | GO6821      | Central Mtns, Nebo (archery)                    | 2             | 3             | 5             | 8       | 8              | 3.4              | 62.5             |
| 6/7  | GO6804      | Chalk Creek/Kamas, Uintas                       | 2             | 1             | 3             | 3       | 3              | 7.0              | 100.0            |
| 13   | GO6817      | La Sal, La Sal Mtns                             | 6             | 3             | 9             | 9       | 9              | 3.8              | 100.0            |
| 24   | GO6814      | Mt Dutton                                       | 1             | 1             | 2             | 2       | 2              | 1.0              | 100.0            |
| 8/9  | GO6805      | North Slope/South Slope, High Uintas Central    | 7             | 1             | 8             | 9       | 9              | 5.2              | 88.9             |
| 8/9  | GO6806      | North Slope/South Slope, High Uintas East       | 2             | 0             | 2             | 3       | 3              | 4.7              | 66.7             |
| 8/9  | GO6807      | North Slope/South Slope, High Uintas Leidy Peak | 1             | 0             | 1             | 2       | 2              | 6.5              | 50.0             |
| 8/9  | GO6808      | North Slope/South Slope, High Uintas West       | 9             | 5             | 14            | 17      | 17             | 6.9              | 80.0             |
| 3    | GO6810      | Ogden, Willard Peak                             | 1             | 0             | 1             | 1       | 1              | 7.0              | 100.0            |
| 17   | GO6818      | Wasatch Mtns, Box Elder Peak                    | 0             | 1             | 1             | 2       | 2              | 2.5              | 50.0             |
| 17   | GO6819      | Wasatch Mtns, Lone Peak                         | 0             | 2             | 2             | 3       | 3              | 5.7              | 66.7             |
| 17   | GO6813      | Wasatch Mtns, Provo Peak                        | 2             | 1             | 3             | 3       | 3              | 1.7              | 100.0            |
| 17   | GO6820      | Wasatch Mtns, Timpanogos                        | 4             | 1             | 5             | 6       | 6              | 3.0              | 83.3             |
|      |             | Statewide Sportsman/Conservation                | 1             | 1             | 2             | 2       | 2              | 5.0              | 100.0            |

Total billy mountain goat harvest\* by management unit, Utah 2014–2023.

|     | Unit  | 2014 | 2015 | 2016 | 2017 | 2018 | 2019 | 2020 | 2021 | 2022 | 2023 |
|-----|---|------|------|------|------|------|------|------|------|------|------|
| 22  | Beaver  | 20   | 14   | 11   | 13   | 9    | 18   | 14   | 11   | 13   | 10   |
| 16  | Central Mtns, Nebo                                  | 0    | 1    | 1    | 2    | 10   | 16   | 15   | 15   | 16   | 12   |
| 6/7 | Chalk Creek/Kamas, Uintas                           | 3    | 5    | 3    | 4    | 5    | 3    | 5    | 6    | 4    | 2    |
| 13  | La Sal, La Sal Mtns                                 | —    | —    | —    | —    | 2    | 3    | 4    | 6    | 7    | 6    |
| 24  | Mt Dutton   | —    | —    | —    | 1    | 1    | 1    | 1    | 1    | 1    | 1    |
| 8/9 | North Slope/South Slope, High Uintas Central        | 5    | 9    | 7    | 5    | 9    | 8    | 8    | 13   | 2    | 7    |
| 8/9 | North Slope/South Slope, High Uintas East           | 3    | 4    | 2    | 3    | 2    | 2    | 2    | 3    | 4    | 2    |
| 8/9 | North Slope/South Slope, High Uintas Leidy Peak     | 1    | 2    | 1    | 1    | 1    | 3    | 3    | 3    | 1    | 1    |
| 8/9 | North Slope/South Slope, High Uintas West           | 13   | 21   | 15   | 9    | 14   | 18   | 16   | 10   | 10   | 9    |
| 3   | Ogden, Willard Peak                                 | 22   | 21   | 18   | 20   | 16   | 3    | 3    | 1    | 0    | 1    |
| 17  | Wasatch Mtns, Box Elder Peak/Lone Peak/Timpanogos** | 4    | 4    | 2    | 4    | 0    | 2    | 2    | 1    | 2    | 0    |
| 17  | Wasatch Mtns, Lone Peak                             | —    | —    | —    | —    | 3    | 3    | 3    | 3    | 3    | 0    |
| 17  | Wasatch Mtns, Provo Peak                            | 3    | 1    | 3    | 0    | 2    | 2    | 2    | 3    | 2    | 2    |
| 17  | Wasatch Mtns, Timpanogos                            | —    | —    | —    | —    | 4    | 2    | 5    | 3    | 3    | 4    |
|     | Statewide Sportsman/Conservation                    | —    | —    | —    | 2    | 1    | 3    | 1    | 1    | 2    | 0    |

\*Harvest taken by statewide sportsman and conservation permit holders were added to the unit where the harvest occurred, when known. Also, some nonresident permit holders were allowed to hunt in multiple units – in this table, harvest is added to the unit where harvest occurred.

\*\*Wasatch Mtns, Box Elder Peak subunit only beginning in 2018.

Total nanny mountain goat harvest by management unit, Utah 2014–2023.

|     | Unit   | 2014 | 2015 | 2016 | 2017 | 2018 | 2019 | 2020 | 2021 | 2022 | 2023 |
|-----|--|------|------|------|------|------|------|------|------|------|------|
| 22  | Beaver   | 10   | 11   | 3    | 1    | 4    | 2    | 5    | 6    | 5    | 9    |
| 16  | Central Mtns, Nebo                                 | 1    | 0    | 0    | 0    | 0    | 1    | 6    | 5    | 5    | 4    |
| 6/7 | Chalk Creek/Kamas                                  | 1    | 0    | 3    | 1    | 4    | 8    | 6    | 2    | 4    | 1    |
| 13  | La Sal, La Sal Mtns                                | —    | —    | —    | —    | 0    | 0    | 2    | 2    | 2    | 3    |
| 24  | Mt Dutton  | —    | —    | —    | 0    | 0    | 1    | 1    | 1    | 1    | 1    |
| 8/9 | North Slope/South Slope, High Uintas Central       | 4    | 1    | 4    | 3    | 3    | 4    | 3    | 1    | 6    | 1    |
| 8/9 | North Slope/South Slope, High Uintas East          | 1    | 0    | 2    | 1    | 1    | 0    | 0    | 0    | 0    | 0    |
| 8/9 | North Slope/South Slope, High Uintas Leidy Peak    | 2    | 0    | 1    | 0    | 0    | 0    | 0    | 0    | 1    | 0    |
| 8/9 | North Slope/South Slope, High Uintas West          | 7    | 5    | 6    | 12   | 3    | 2    | 3    | 9    | 5    | 5    |
| 3   | Ogden, Willard Peak                                | 9    | 16   | 18   | 17   | 18   | 8    | 5    | 3    | 1    | 0    |
| 17  | Wasatch Mtns, Box Elder Peak/Lone Peak/Timpanogos* | 0    | 0    | 2    | 0    | 2    | 0    | 0    | 0    | 0    | 1    |
| 17  | Wasatch Mtns, Lone Peak                            | —    | —    | —    | —    | 0    | 0    | 0    | 0    | 0    | 2    |
| 17  | Wasatch Mtns, Provo Peak                           | 1    | 2    | 1    | 3    | 1    | 0    | 0    | 0    | 0    | 1    |
| 17  | Wasatch Mtns, Timpanogos                           | —    | —    | —    | —    | 0    | 2    | 0    | 0    | 0    | 1    |
|     | Statewide Sportsman/Conservation                   | —    | —    | —    | —    | —    | —    | —    | 1    | 0    | 1    |

\*Wasatch Mtns, Box Elder Peak subunit only beginning in 2018.

Average age of harvested mountain goats, by management unit, Utah 2014–2023.

| Unit                        | Average age |      |      |      |      |      |      |      |      |      | 3-year average |
|-----------------------------|-------------|------|------|------|------|------|------|------|------|------|----------------|
|                             | 2014        | 2015 | 2016 | 2017 | 2018 | 2019 | 2020 | 2021 | 2022 | 2023 |                |
| 22 Beaver                   | 5.1         | 4.7  | 4.6  | 3.9  | 5.9  | 4.9  | 3.3  | 5.0  | 3.1  | 4.5  | 4.2            |
| 16 Central Mtns             | 2.0         | 3.0  | —    | 3.5  | 5.0  | 5.0  | 5.0  | 4.0  | 3.8  | 4.3  | 4.0            |
| 6/7 Chalk Creek/Kamas       | 5.0         | 5.3  | 6.7  | 2.0  | 6.3  | 3.7  | 6.6  | 6.0  | 9.5  | 3.0  | 6.2            |
| 13 La Sal, La Sal Mtns      | —           | —    | —    | —    | 7.0  | 5.3  | 6.7  | 4.5  | 4.3  | 5.3  | 4.7            |
| 24 Mt Dutton                | —           | —    | —    | 2.0  | 5.0  | 5.5  | 4.0  | 6.0  | 4.0  | 7.0  | 5.7            |
| 8/9 North Slope/South Slope | 5.4         | 5.3  | 5.3  | 5.0  | 4.3  | 4.7  | 4.0  | 4.9  | 5.4  | 3.4  | 4.6            |
| 3 Ogden, Willard Peak       | 2.8         | 3.6  | 3.7  | 2.9  | 3.8  | 4.3  | 3.3  | 2.0  | 5.0  | 3.0  | 3.3            |
| 17 Wasatch Mtns             | 5.4         | 8.0  | 2.6  | 5.4  | 6.8  | 4.3  | 3.7  | 4.3  | 5.5  | 4.6  | 4.8            |
| Statewide average           | 4.6         | 4.6  | 4.5  | 4.0  | 4.9  | 4.7  | 4.4  | 4.6  | 5.1  | 4.4  | 4.7            |

Mountain goat trend count data by management unit, Utah 2014–2023.

Beaver

| Year | n   | Billies | Nannies / Immature males | Kids | Unclassified adults |
|------|-----|---------|--------------------------|------|---------------------|
| 2014 | —   | —       | —                        | —    | —                   |
| 2015 | 125 | —       | —                        | 27   | 98                  |
| 2016 | —   | —       | —                        | —    | —                   |
| 2017 | —   | —       | —                        | —    | —                   |
| 2018 | —   | —       | —                        | —    | —                   |
| 2019 | 140 | —       | —                        | 27   | 113                 |
| 2020 | —   | —       | —                        | —    | —                   |
| 2021 | 136 | —       | —                        | 32   | 104                 |
| 2022 | —   | —       | —                        | —    | —                   |
| 2023 | 157 | —       | —                        | 39   | 118                 |

Central Mtns, Nebo\*

| Year | n   | Billies | Nannies / Immature males | Kids | Unclassified adults |
|------|-----|---------|--------------------------|------|---------------------|
| 2014 | 39  | 4       | 28                       | 7    | 0                   |
| 2015 | 66  | 11      | 37                       | 18   | 0                   |
| 2016 | —   | —       | —                        | —    | —                   |
| 2017 | 111 | 5       | 62                       | 25   | 19                  |
| 2018 | 128 | 7       | —                        | 37   | 84                  |
| 2019 | —   | —       | —                        | —    | —                   |
| 2020 | 119 | —       | —                        | 41   | 78                  |
| 2021 | —   | —       | —                        | —    | —                   |
| 2022 | —   | —       | —                        | —    | —                   |
| 2023 | 168 | 0       | 4                        | 38   | 126                 |

\*Includes Central Mtns, Loafer Mtn

Chalk Creek/Kamas

| Year | n   | Billies | Nannies / Immature males | Kids | Unclassified adults |
|------|-----|---------|--------------------------|------|---------------------|
| 2014 | 129 | —       | —                        | 15   | 114                 |
| 2015 | —   | —       | —                        | —    | —                   |
| 2016 | —   | —       | —                        | —    | —                   |
| 2017 | 103 | —       | —                        | 23   | 80                  |
| 2018 | —   | —       | —                        | —    | —                   |
| 2019 | —   | —       | —                        | —    | —                   |
| 2020 | —   | —       | —                        | —    | —                   |
| 2021 | 22  | —       | —                        | 2    | 20                  |
| 2022 | —   | —       | —                        | —    | —                   |
| 2023 | 26  | —       | —                        | 8    | 18                  |

Mountain goat trend count data by management unit, Utah 2014–2023 (continued).

La Sal, La Sal Mtns

| Year  | n  | Billies | Nannies / Immature males | Kids | Unclassified adults |
|-------|----|---------|--------------------------|------|---------------------|
| 2014* | 33 | 5       | 26                       | 2    | 0                   |
| 2015* | 36 | 9       | 16                       | 11   | 0                   |
| 2016* | 43 | 9       | 25                       | 8    | 1                   |
| 2017  | 56 | 5       | 39                       | 10   | 2                   |
| 2018* | 71 | 16      | 40                       | 15   | 0                   |
| 2019  | 84 | 13      | 54                       | 17   | 0                   |
| 2020* | 52 | 12      | 22                       | 13   | 5                   |
| 2021  | 68 | 7       | 51                       | 10   | 0                   |
| 2022  | 74 | 16      | 49                       | 9    | 0                   |
| 2023  | 79 | 17      | 1                        | 13   | 48                  |

\*Ground classification

North Slope/South Slope, High Uintas Central

| Year | n   | Billies | Nannies / Immature males | Kids | Unclassified adults |
|------|-----|---------|--------------------------|------|---------------------|
| 2014 | 206 | —       | —                        | 41   | 165                 |
| 2015 | —   | —       | —                        | —    | —                   |
| 2016 | —   | —       | —                        | —    | —                   |
| 2017 | 220 | —       | —                        | 54   | 166                 |
| 2018 | —   | —       | —                        | —    | —                   |
| 2019 | —   | —       | —                        | —    | —                   |
| 2020 | —   | —       | —                        | —    | —                   |
| 2021 | 121 | —       | —                        | 32   | 89                  |
| 2022 | —   | —       | —                        | —    | —                   |
| 2023 | 107 | —       | —                        | 29   | 78                  |

North Slope/South Slope, High Uintas East

| Year | n  | Billies | Nannies / Immature males | Kids | Unclassified adults |
|------|----|---------|--------------------------|------|---------------------|
| 2014 | 64 | —       | —                        | 4    | 60                  |
| 2015 | —  | —       | —                        | —    | —                   |
| 2016 | —  | —       | —                        | —    | —                   |
| 2017 | 55 | —       | —                        | 12   | 43                  |
| 2018 | —  | —       | —                        | —    | —                   |
| 2019 | —  | —       | —                        | —    | —                   |
| 2020 | —  | —       | —                        | —    | —                   |
| 2021 | 74 | —       | —                        | 17   | 57                  |
| 2022 | —  | —       | —                        | —    | —                   |
| 2023 | 41 | —       | —                        | 7    | 34                  |

Mountain goat trend count data by management unit, Utah 2014–2023 (continued).

North Slope/South Slope, High Uintas Leidy Peak

| Year | n  | Billies | Nannies / Immature males | Kids | Unclassified adults |
|------|----|---------|--------------------------|------|---------------------|
| 2014 | 44 | —       | —                        | 13   | 31                  |
| 2015 | —  | —       | —                        | —    | —                   |
| 2016 | —  | —       | —                        | —    | —                   |
| 2017 | 52 | —       | —                        | 10   | 42                  |
| 2018 | —  | —       | —                        | —    | —                   |
| 2019 | —  | —       | —                        | —    | —                   |
| 2020 | —  | —       | —                        | —    | —                   |
| 2021 | 37 | —       | —                        | 8    | 29                  |
| 2022 | —  | —       | —                        | —    | —                   |
| 2023 | 19 | —       | —                        | 3    | 16                  |

North Slope/South Slope, High Uintas West

| Year | n   | Billies | Nannies / Immature males | Kids | Unclassified adults |
|------|-----|---------|--------------------------|------|---------------------|
| 2014 | 392 | —       | —                        | 45   | 347                 |
| 2015 | —   | —       | —                        | —    | —                   |
| 2016 | —   | —       | —                        | —    | —                   |
| 2017 | 303 | —       | —                        | 41   | 262                 |
| 2018 | —   | —       | —                        | —    | —                   |
| 2019 | —   | —       | —                        | —    | —                   |
| 2020 | —   | —       | —                        | —    | —                   |
| 2021 | 241 | —       | —                        | 52   | 189                 |
| 2022 | —   | —       | —                        | —    | —                   |
| 2023 | 218 | —       | —                        | 52   | 166                 |

Ogden, Willard Peak

| Year | n   | Billies | Nannies / Immature males | Kids | Unclassified adults |
|------|-----|---------|--------------------------|------|---------------------|
| 2014 | 197 | —       | —                        | 50   | 147                 |
| 2015 | 188 | —       | —                        | 74   | 144                 |
| 2016 | 148 | —       | —                        | 34   | 114                 |
| 2017 | —   | —       | —                        | —    | —                   |
| 2018 | 90  | —       | —                        | 20   | 70                  |
| 2019 | —   | —       | —                        | —    | —                   |
| 2020 | 48  | 3       | 0                        | 18   | 27                  |
| 2021 | —   | —       | —                        | —    | —                   |
| 2022 | —   | —       | —                        | —    | —                   |
| 2023 | 23  | 0       | 0                        | 5    | 18                  |



Mountain goat trend count data by management unit, Utah 2014–2023 (continued).

Wasatch Mtns, Box Elder Peak

| Year | n   | Billies | Nannies / Immature males | Kids | Unclassified |
|------|-----|---------|--------------------------|------|--------------|
| 2014 | 34  | 0       | 24                       | 10   | 0            |
| 2015 | 31  | 1       | 20                       | 10   | 0            |
| 2016 | —   | —       | —                        | —    | —            |
| 2017 | 36  | 9       | 19                       | 8    | 0            |
| 2018 | —   | —       | —                        | —    | —            |
| 2019 | —   | —       | —                        | —    | —            |
| 2020 | 59* | 7       | 31                       | 19   | 0            |
| 2021 | —   | —       | —                        | —    | —            |
| 2022 | —   | —       | —                        | —    | —            |
| 2023 | 38  | 1       | 31                       | 6    | 0            |

\*Includes Wasatch Mtns, Lone Peak.

Wasatch Mtns, Lone Peak

| Year | n   | Billies | Nannies / Immature males | Kids | Unclassified adults |
|------|-----|---------|--------------------------|------|---------------------|
| 2014 | 27  | 4       | 14                       | 9    | 0                   |
| 2015 | 41  | 7       | 22                       | 12   | 0                   |
| 2016 | —   | —       | —                        | —    | —                   |
| 2017 | 44  | 7       | 24                       | 13   | 0                   |
| 2018 | —   | —       | —                        | —    | —                   |
| 2019 | —   | —       | —                        | —    | —                   |
| 2020 | 59* | 7       | 31                       | 19   | 0                   |
| 2021 | —   | —       | —                        | —    | —                   |
| 2022 | —   | —       | —                        | —    | —                   |
| 2023 | 12  | 2       | 7                        | 3    | 0                   |

\*Includes Wasatch Mtns, Box Elder Peak.

Wasatch Mtns, Provo Peak

| Year | n  | Billies | Nannies / Immature males | Kids | Unclassified |
|------|----|---------|--------------------------|------|--------------|
| 2014 | 75 | 16      | 19                       | 6    | 34           |
| 2015 | 76 | 6       | 51                       | 19   | 0            |
| 2016 | —  | —       | —                        | —    | —            |
| 2017 | 53 | 4       | 40                       | 9    | 0            |
| 2018 | —  | —       | —                        | —    | —            |
| 2019 | —  | —       | —                        | —    | —            |
| 2020 | 66 | 1       | 48                       | 17   | 0            |
| 2021 | —  | —       | —                        | —    | —            |
| 2022 | —  | —       | —                        | —    | —            |
| 2023 | 51 | 6       | 35                       | 10   | 0            |

Mountain goat trend count data by management unit, Utah 2014–2023 (continued).

Wasatch Mtns, Timpanogos

| Year | n  | Billies | Nannies / Immature males | Kids | Unclassified |
|------|----|---------|--------------------------|------|--------------|
| 2014 | 76 | 17      | 45                       | 14   | 0            |
| 2015 | 92 | 16      | 50                       | 26   | 0            |
| 2016 | —  | —       | —                        | —    | —            |
| 2017 | 81 | 16      | 44                       | 15   | 6            |
| 2018 | —  | —       | —                        | —    | —            |
| 2019 | —  | —       | —                        | —    | —            |
| 2020 | 79 | 9       | 34                       | 25   | 11           |
| 2021 | —  | —       | —                        | —    | —            |
| 2022 | —  | —       | —                        | —    | —            |
| 2023 | 79 | 13      | 45                       | 21   | 0            |